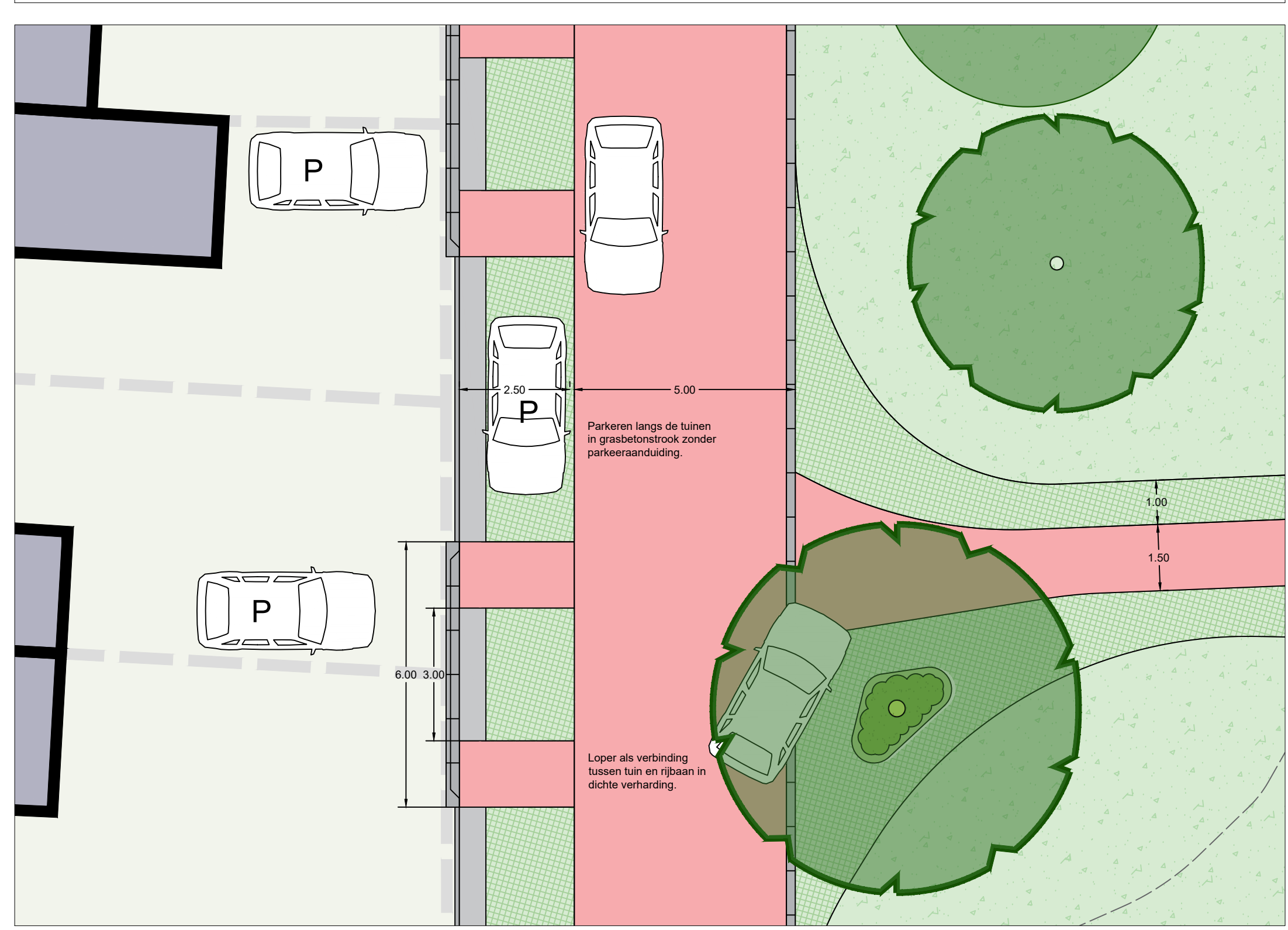
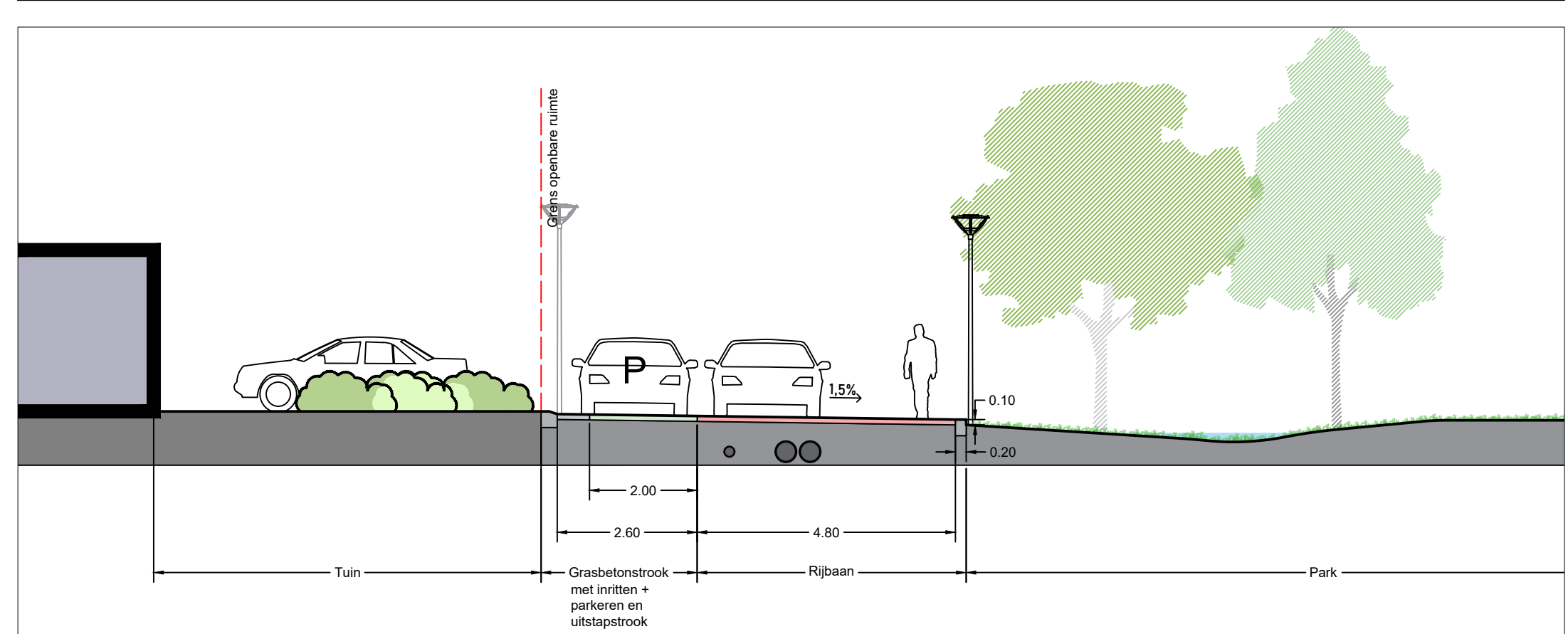


# Voorlopig ontwerp Elisabethpark Hoeven

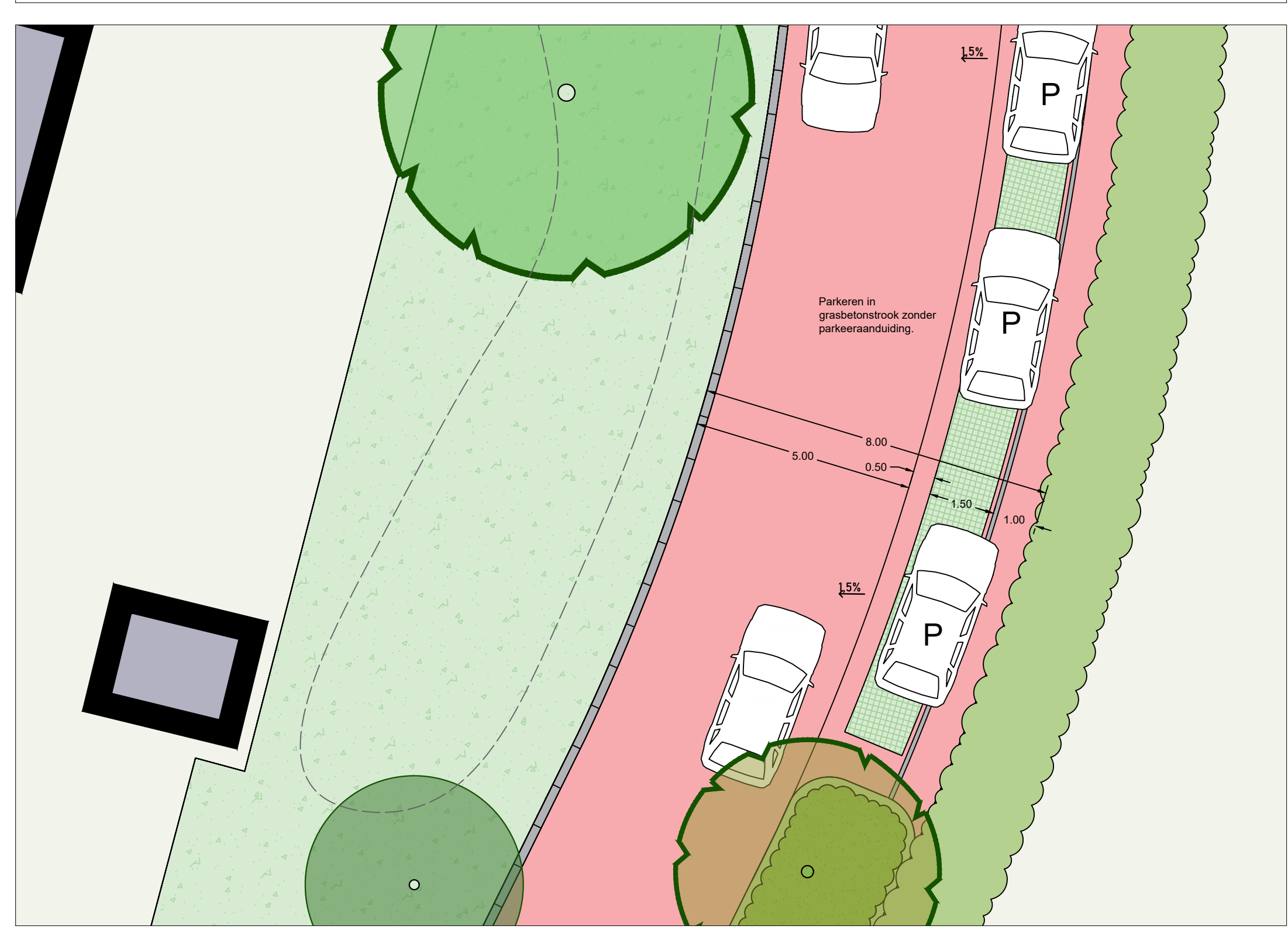
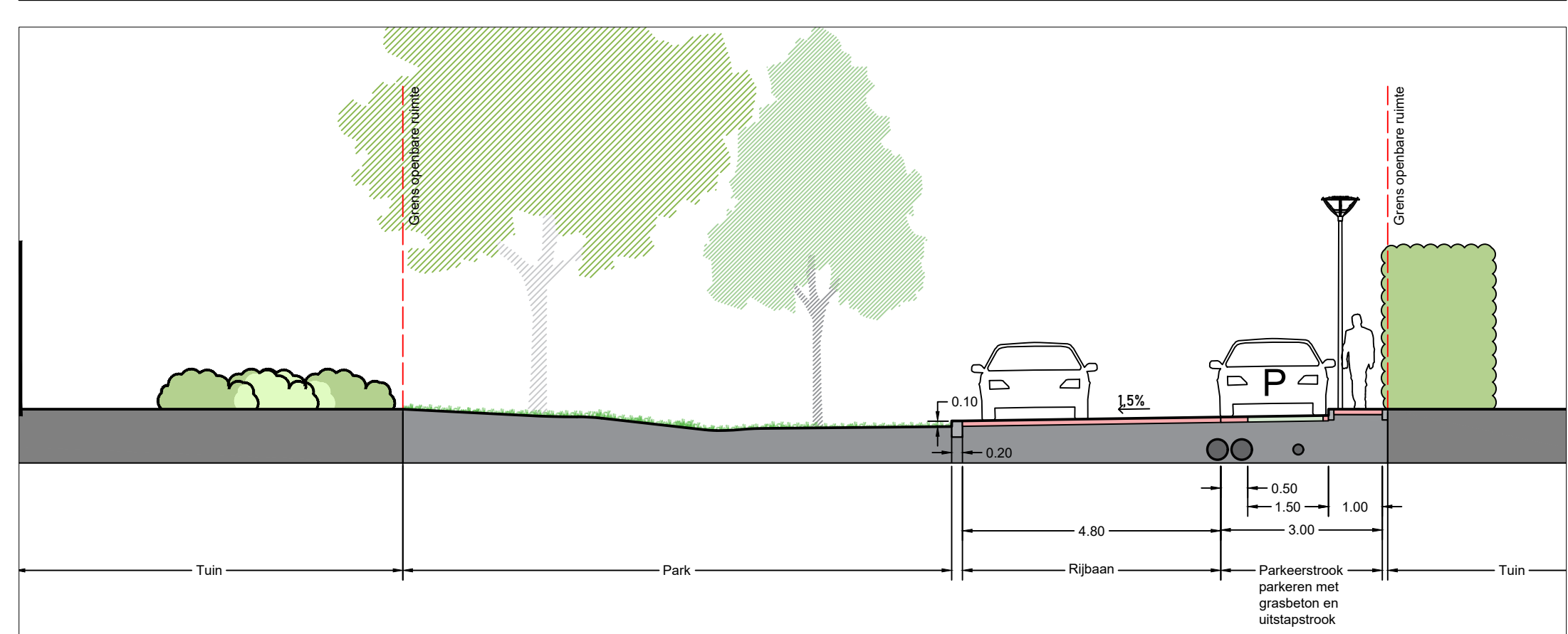
## Ontwerpfragmenten & principeprofielen

12-10-2023

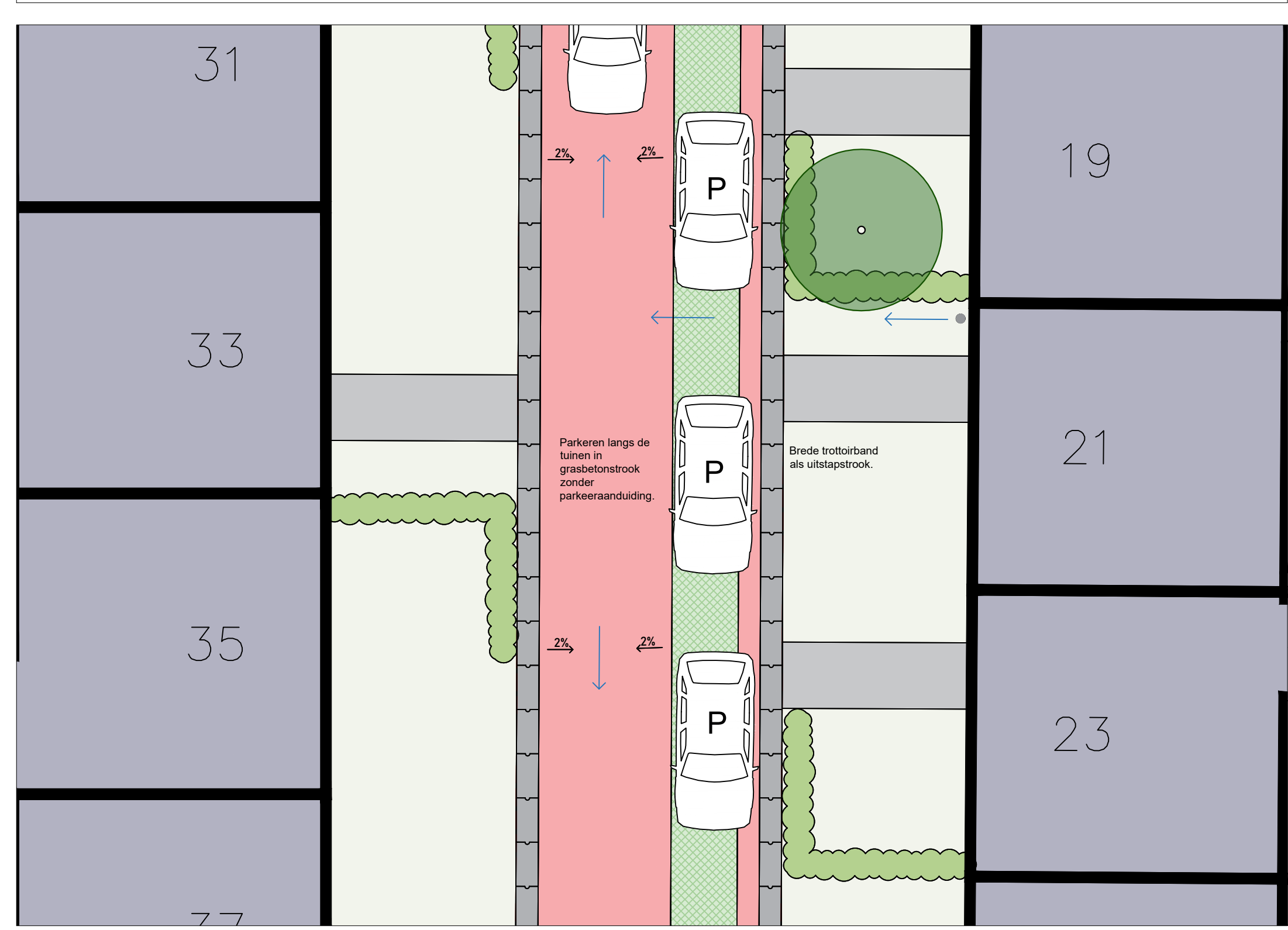
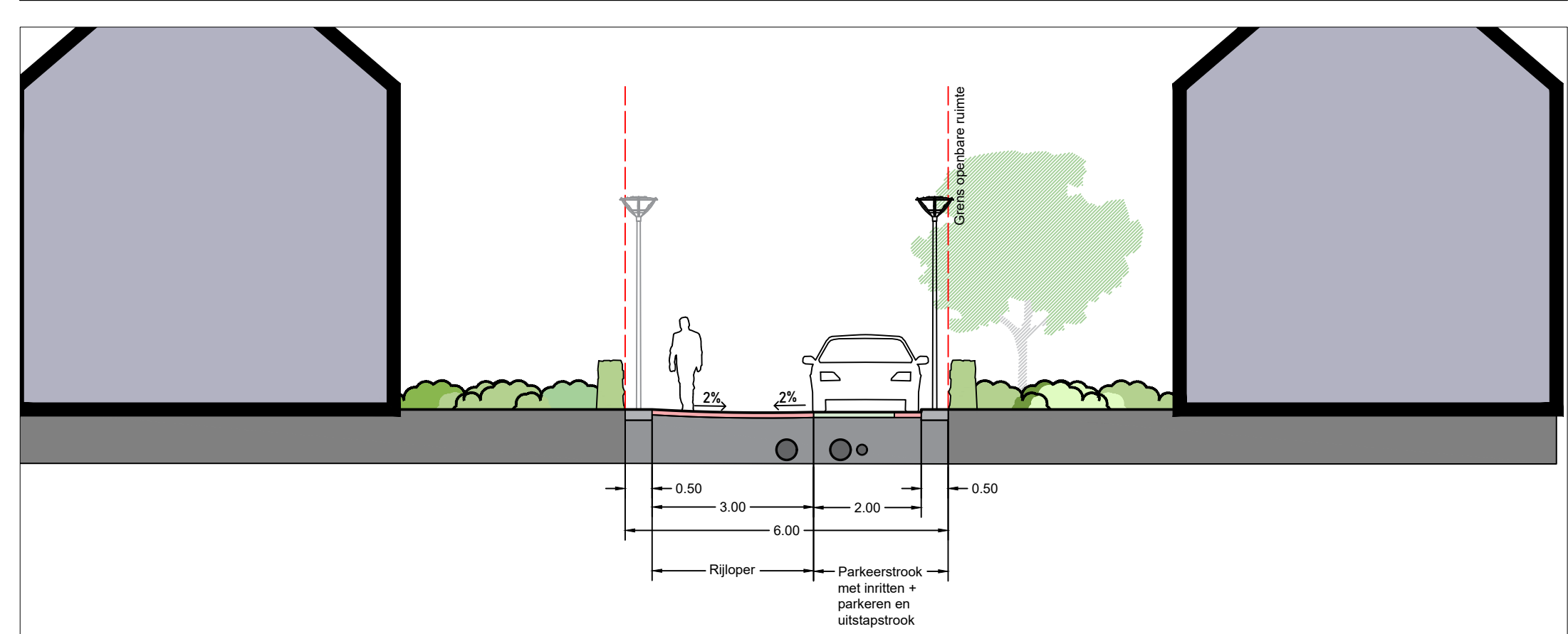
Elisabethpark, breed profiel



Elisabethpark, breed profiel rechts



Arnoutlaan



### Legenda

**Principeprofielen**

**Bestrating**

- Rijloper
- Grasstenen
- Opsluitbanden
- Bestrating privéterrein

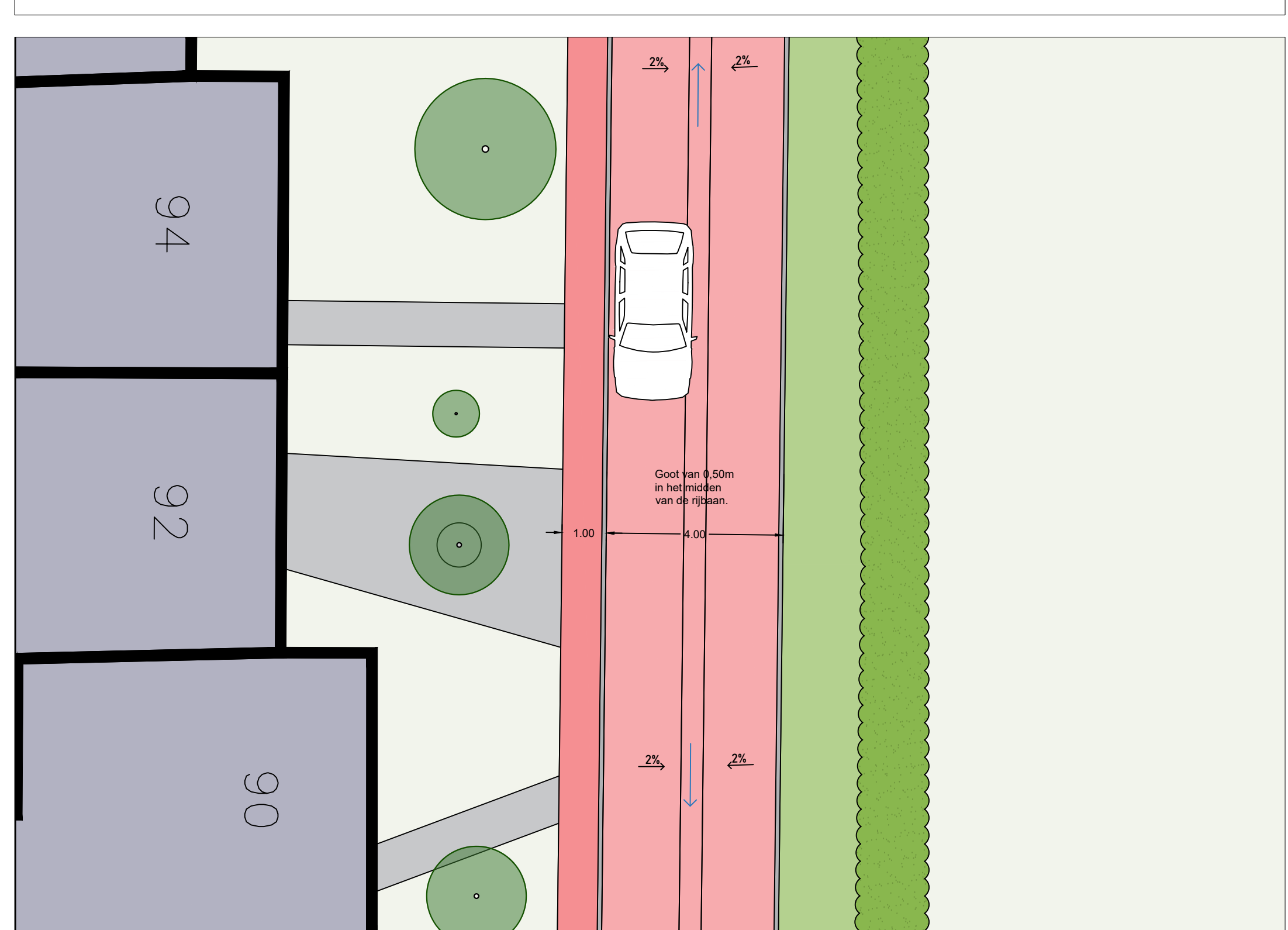
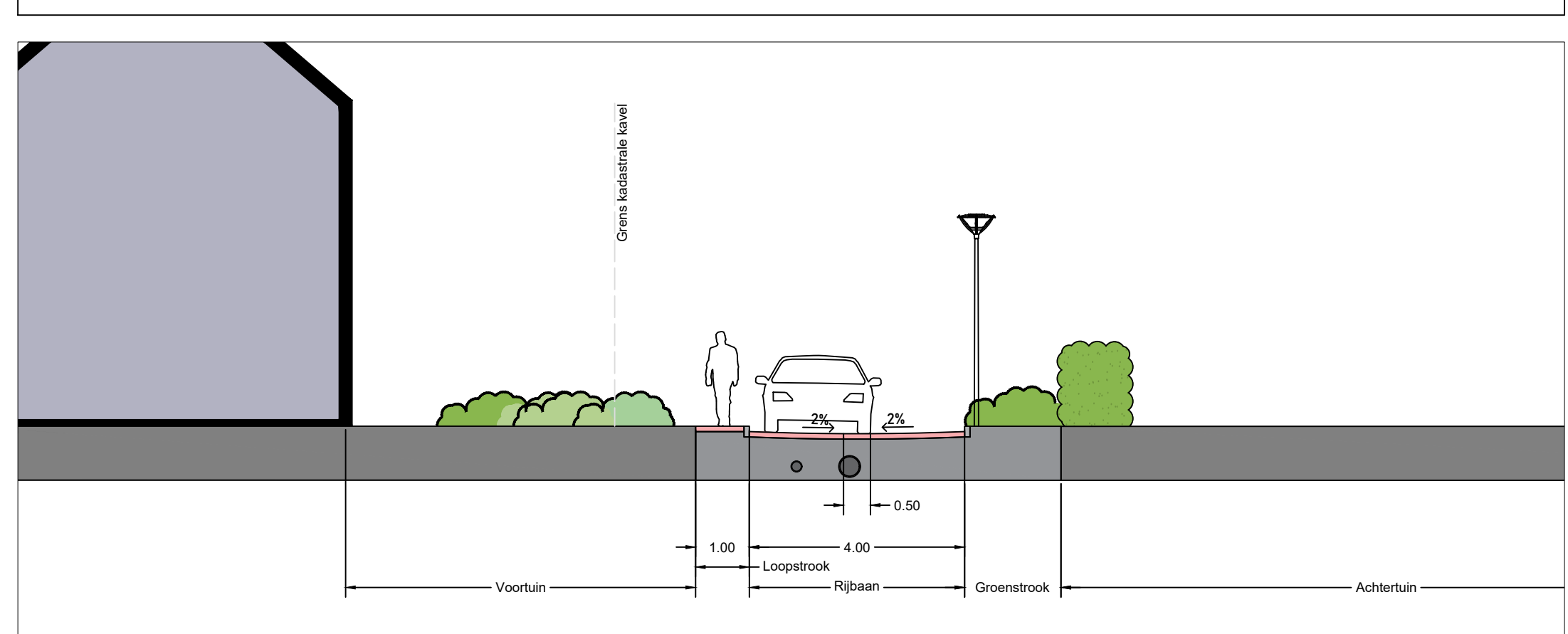
**Beplanting**

- Gazon / wadi
- Beplanting
- Bestaande boom
- Nieuwe boom
- Privéterrein
- Beplanting privéterrein

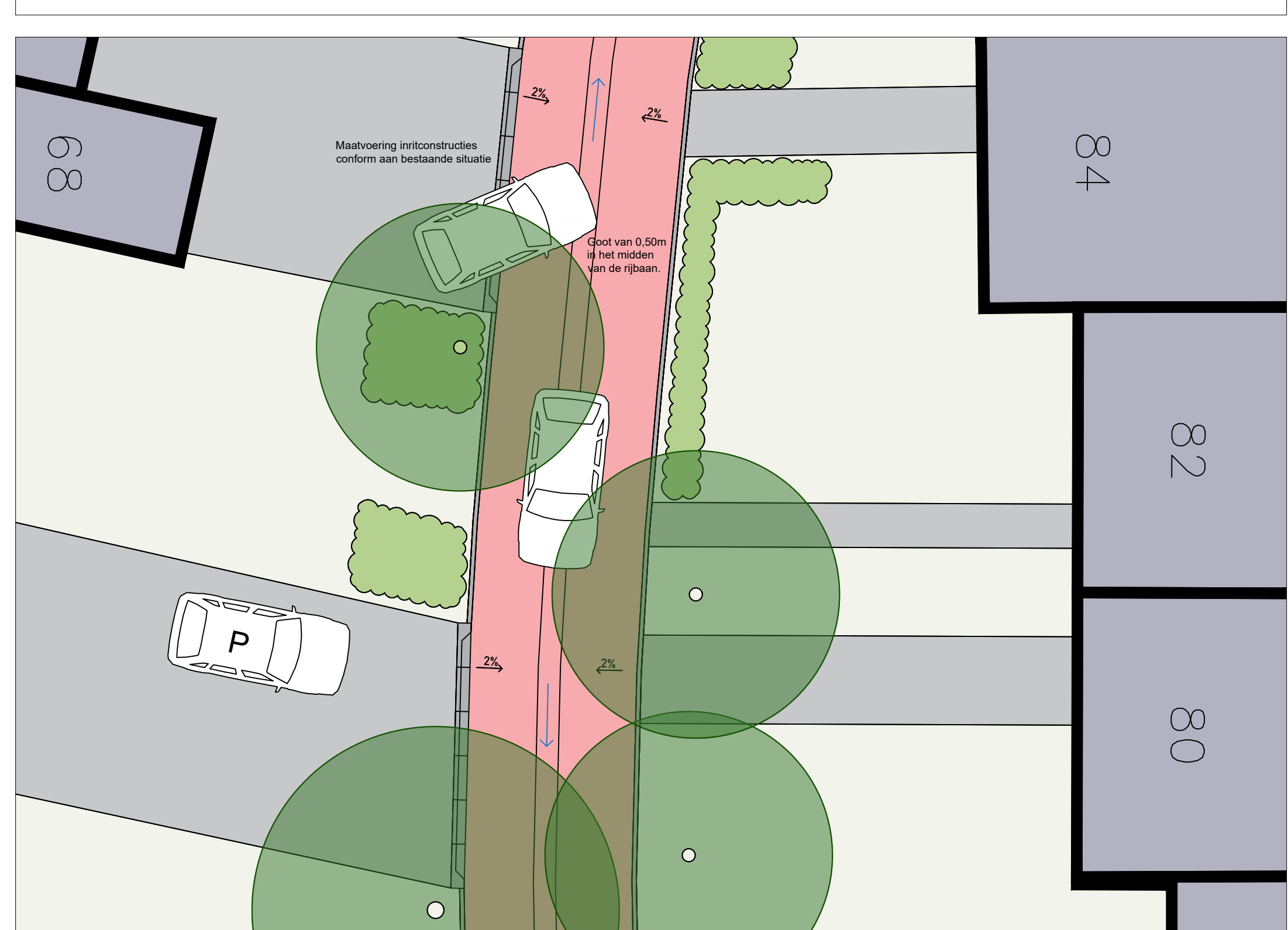
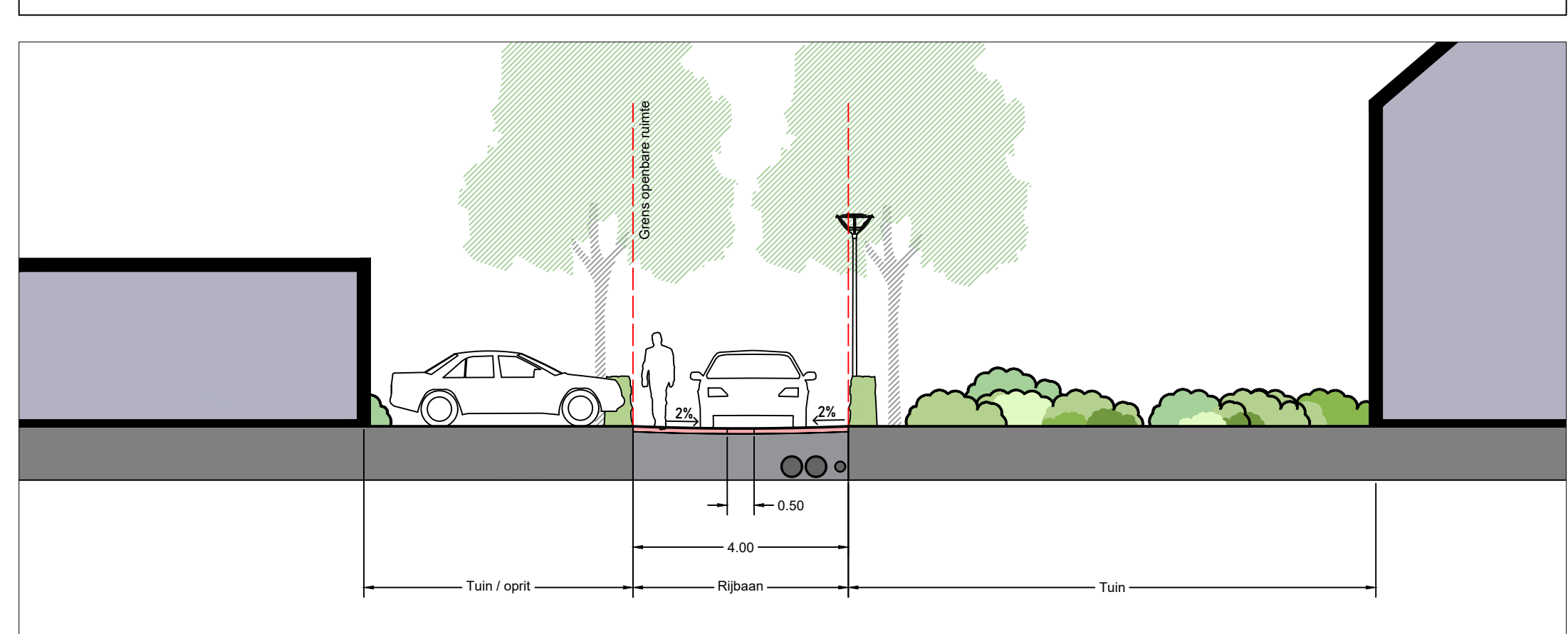
**Overig**

- Grens openbare ruimte
- Kadastrale grens
- Hoogtelijn
- Richting afwatering

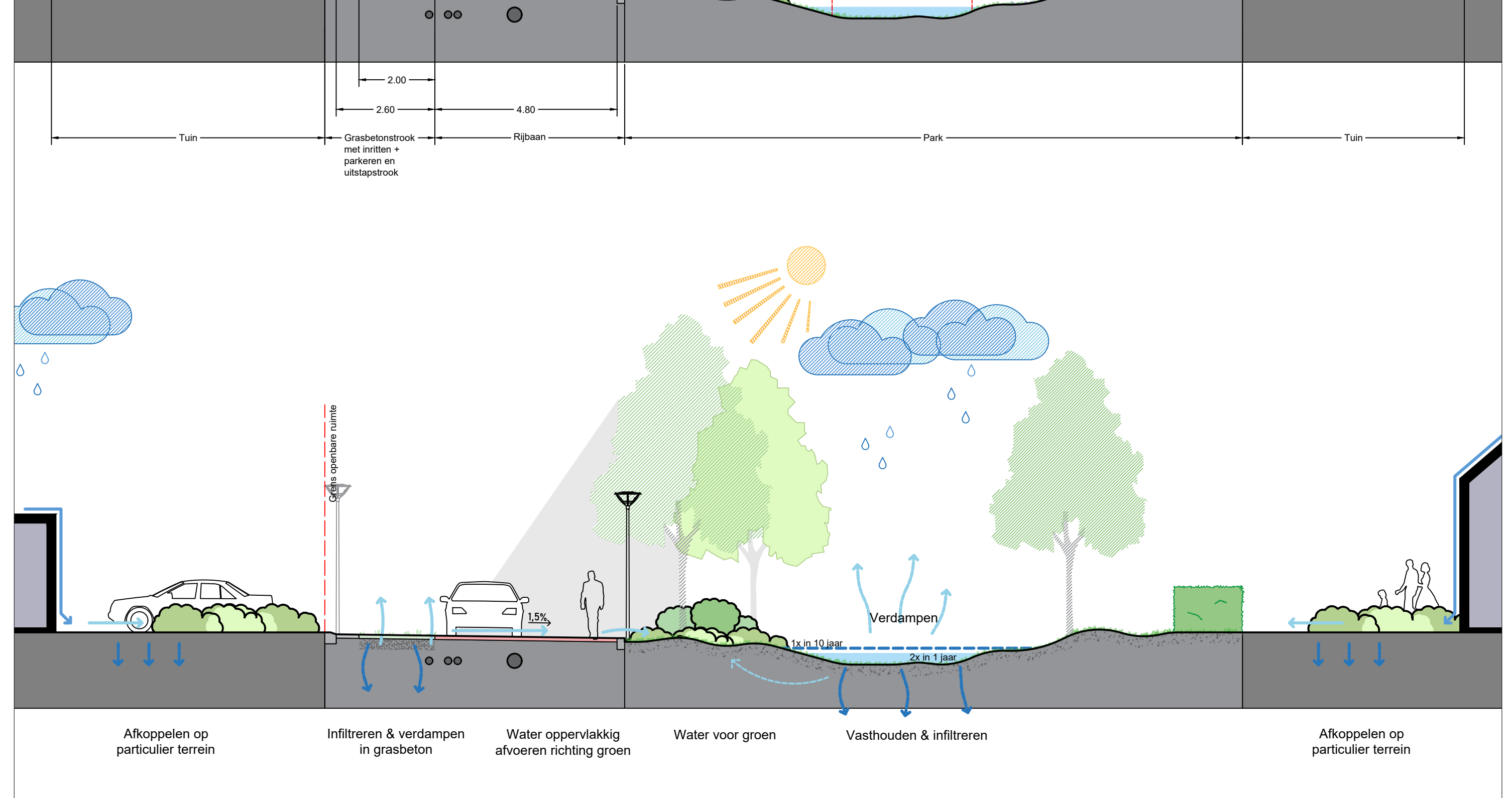

Elisabethpark, smal profiel noord



Elisabethpark, smal profiel zuid



Principe: Weg van het water



Elisabethpark Hoeven Datum: 12-10-23  
 Opdrachtgever: Gemeente Halderberge Gewijzigd: 00-00-00  
 Onderdeel: Ontwerpfragment & principeprofielen  
 Voorlopig ontwerp Schaal: 1:100  
 Tek. nr.:  
 Blad: 1

**TOPIA**  
 R. H. J. M. Gertsen, A. Weiskamp 9 3011 PK Utrecht, T. 030-2003500 E. info@topia.nl W. www.topia.nl 0483-911000 (postbus)