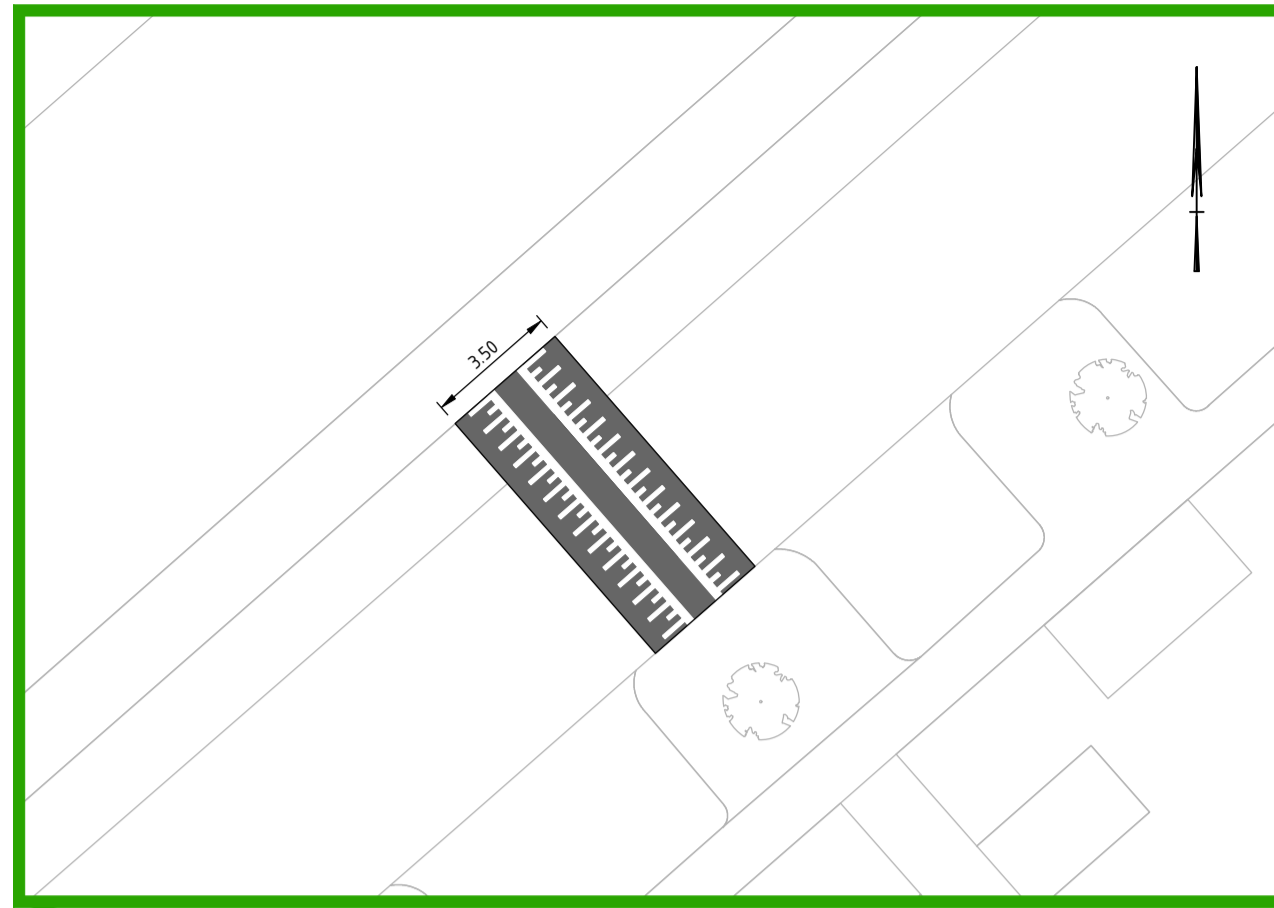

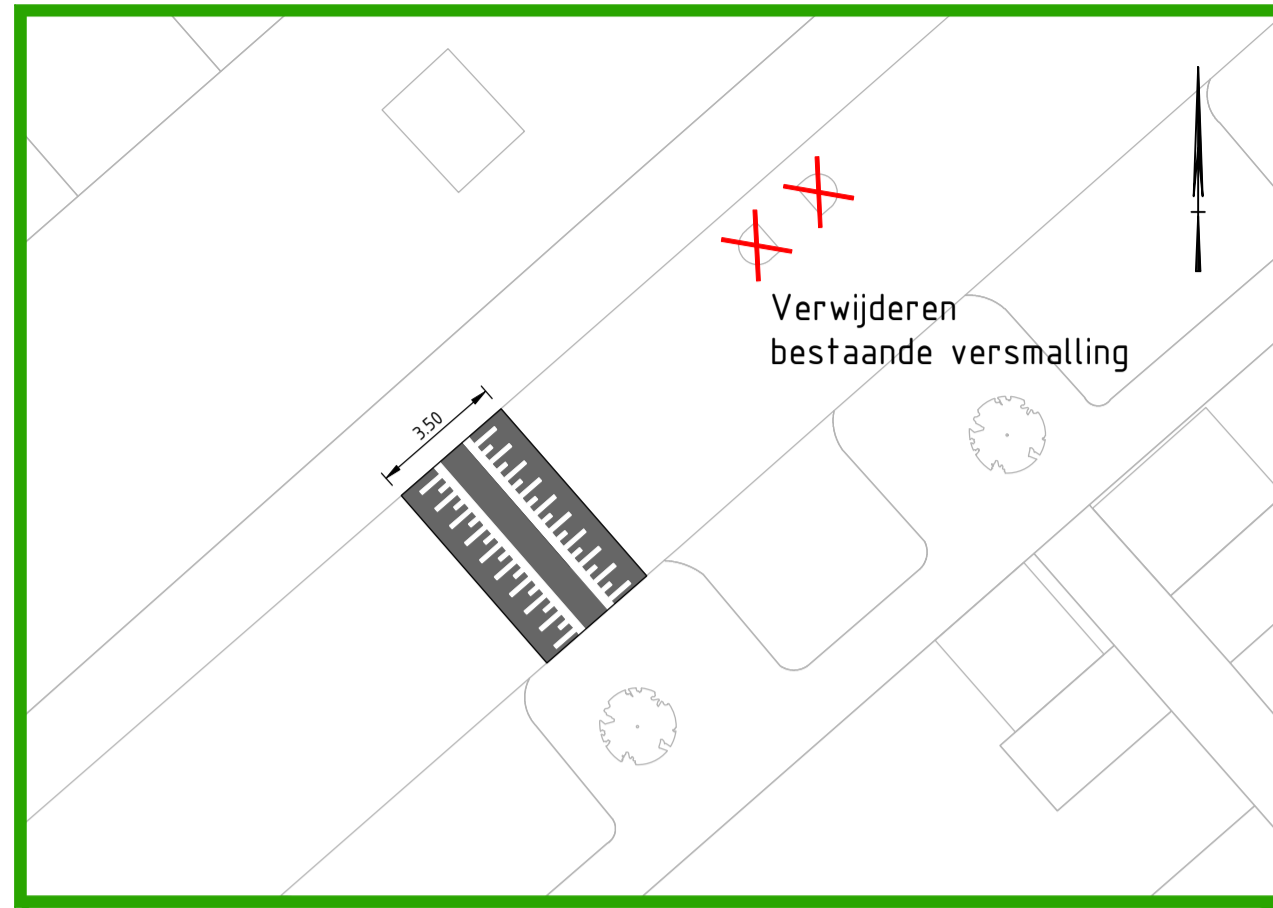


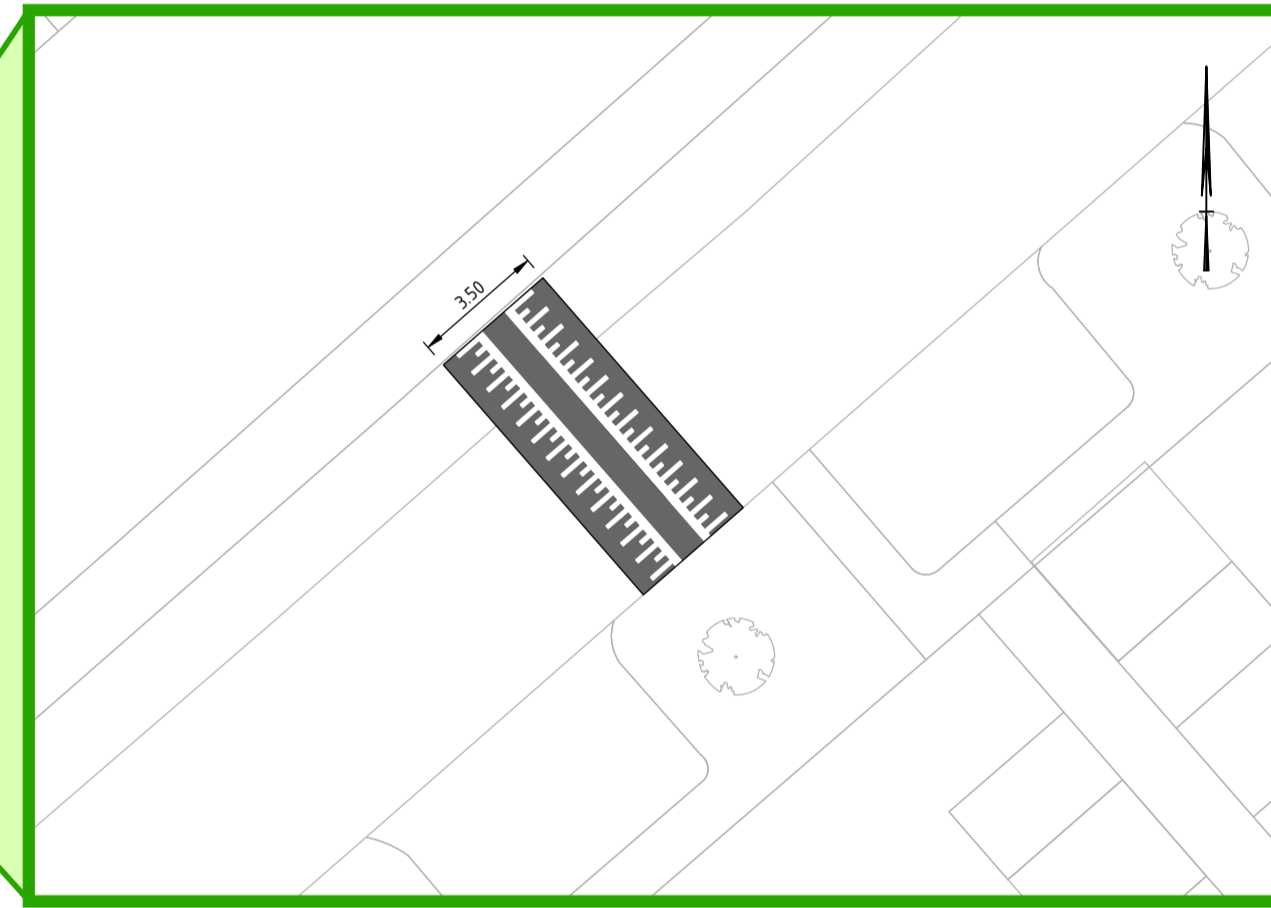
Locatie LD_1: Lange Dreef t.h.v. huisnr. 131 - 132
1:200



Locatie LD_3: Lange Dreef t.h.v. huisnr. 15
1:200

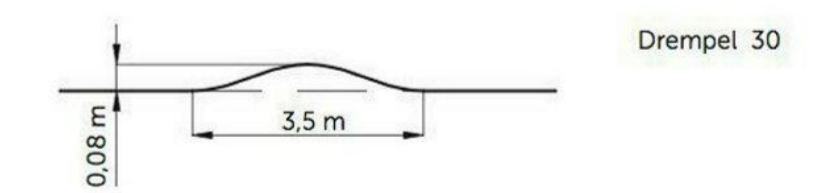
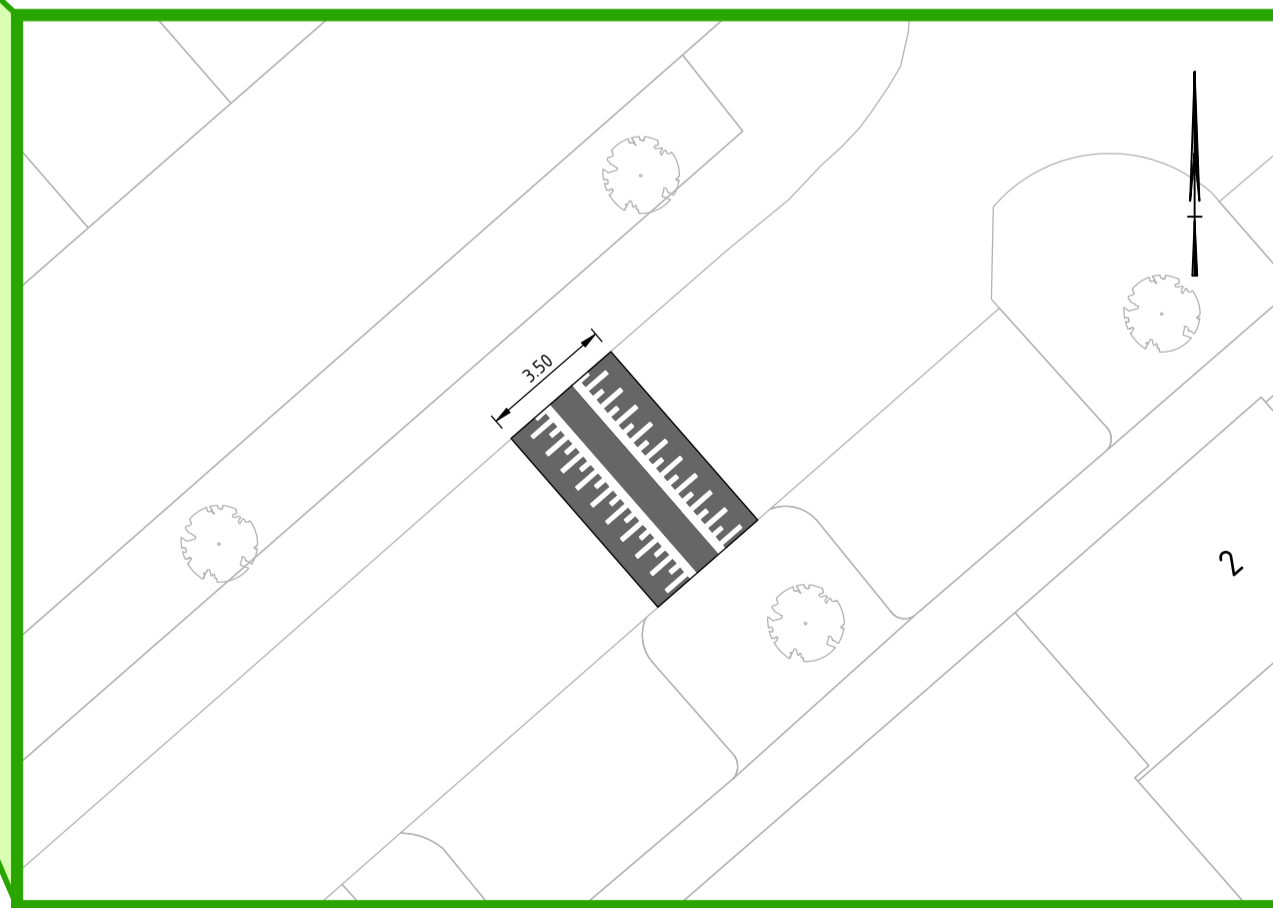


Locatie LD_4: Lange Dreef t.h.v. huisnr. 114
1:200



LOCATIEOVERZICHT MAATREGELEN LANGE DREEF
SCHAAL 1 : 1000

Locatie LD_2: Lange Dreef t.h.v. huisnr. 5
1:200



Oprachtgever: Gemeente Utrechtse Heuvelrug	Schaal: 1:1000 / 1:200	Projectnr.: 26-038
Project: Snelheidremmende maatregelen Wildbaan	Formaat: A1	Teknr.: 101_007
Onderwerp: S0 verkeersremmende maatregel Lange Dreef variant 1: Drempel	Getekend: JKN	Fase: S0
	Datum: 01-06-2026	Status: CONCEPT