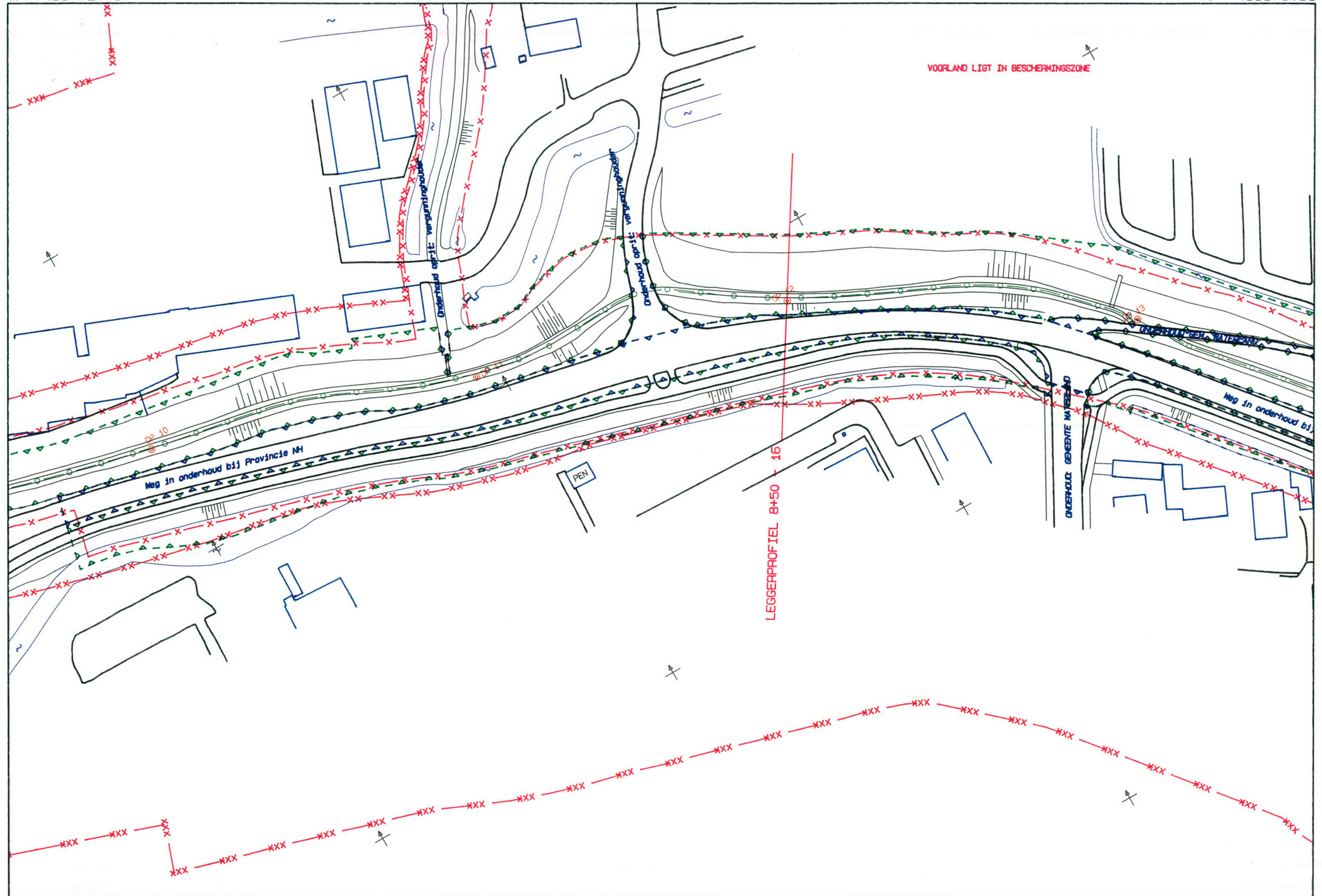


X: 131526.78
Y: 496772.79

Legger Waterlandse Zeedijk, blad 4

X: 131865.55
Y: 496579.56



X: 131394.00
Y: 496540.00


1: 1000

X: 131732.77
Y: 496346.77

X: 131460.32
Y: 496795.42

Legger Waterlandse Zeedijk, blad 4a

X: 131658.85
Y: 497131.11



X: 131691.00
Y: 496659.00

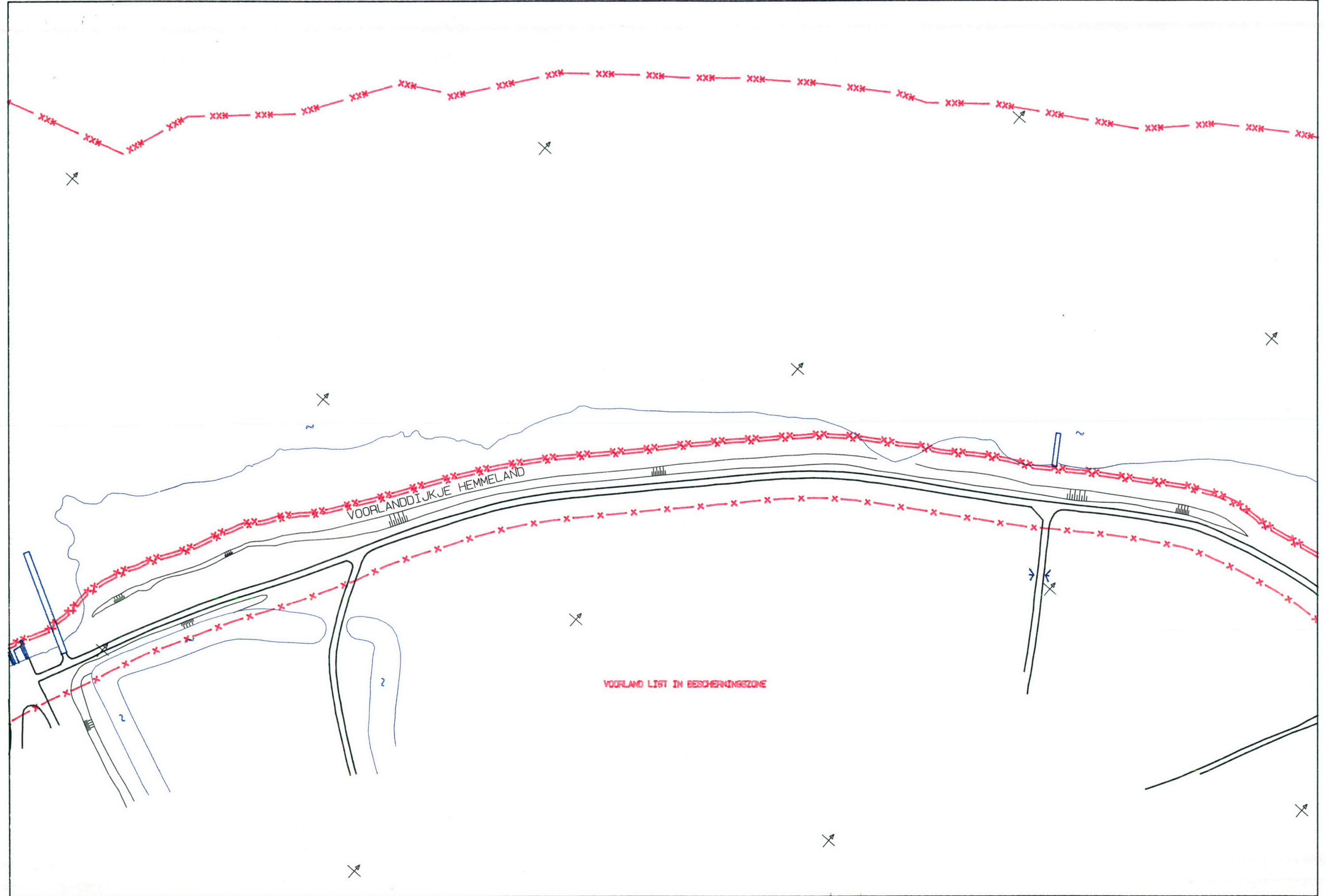
1: 1000

X: 131889.53
Y: 496994.69

X: 131650.77
Y: 497127.03

Legger Waterlandse Zeedijk, blad 4b

X: 131943.31
Y: 497384.94



X: 131828.00
Y: 496926.00

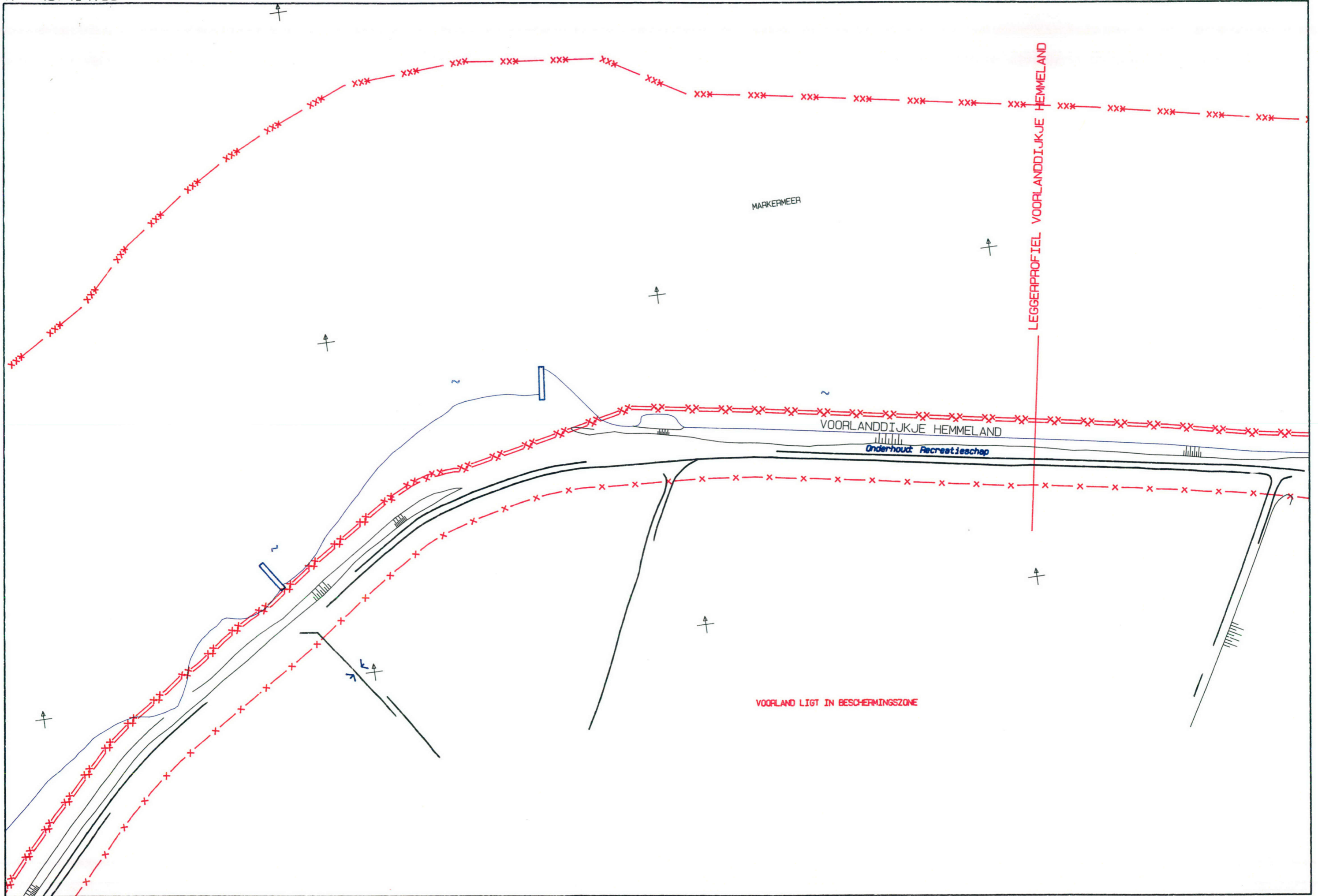
1: 1000

X: 132120.54
Y: 497183.91

X: 131918.76
Y: 497414.33

Legger Waterlandse Zeedijk, blad 4c

X: 132304.87
Y: 497359.37



X: 131881.00
Y: 497149.00

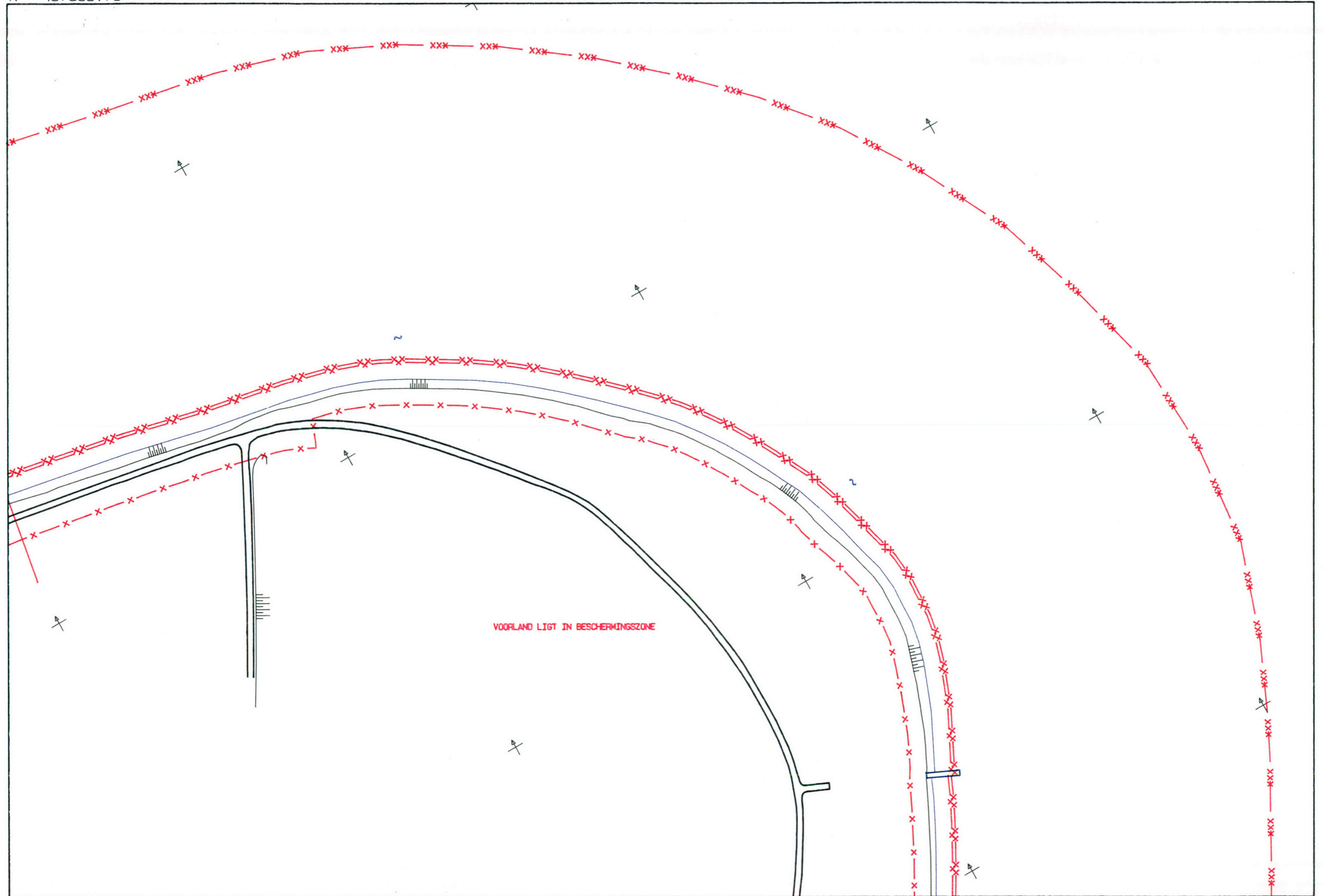
1: 1000

X: 132267.11
Y: 497094.05

X: 132278.78
Y: 497368.79

Legger Waterlandse Zeedijk, blad 4d

X: 132617.55
Y: 497175.56



X: 132146.00
Y: 497136.00

1: 1000

X: 132484.77
Y: 496942.77

X: 132095.49
Y: 496757.03

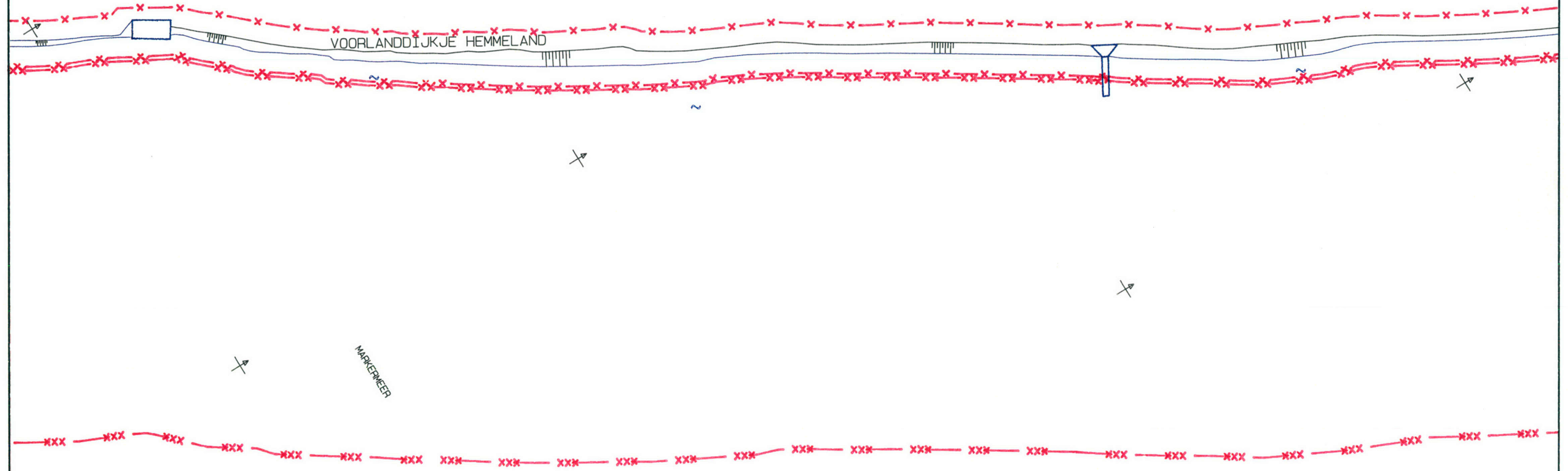
Legger Waterlandse Zeedijk, blad 4e

X: 132299.27
Y: 497089.56

VOORLAND LIGT IN BESCHERMINGSZONE

VOORLANDDIJKJE HEMMELAND

MARKERWIER



X: 132324.00
Y: 496617.00

1: 1000

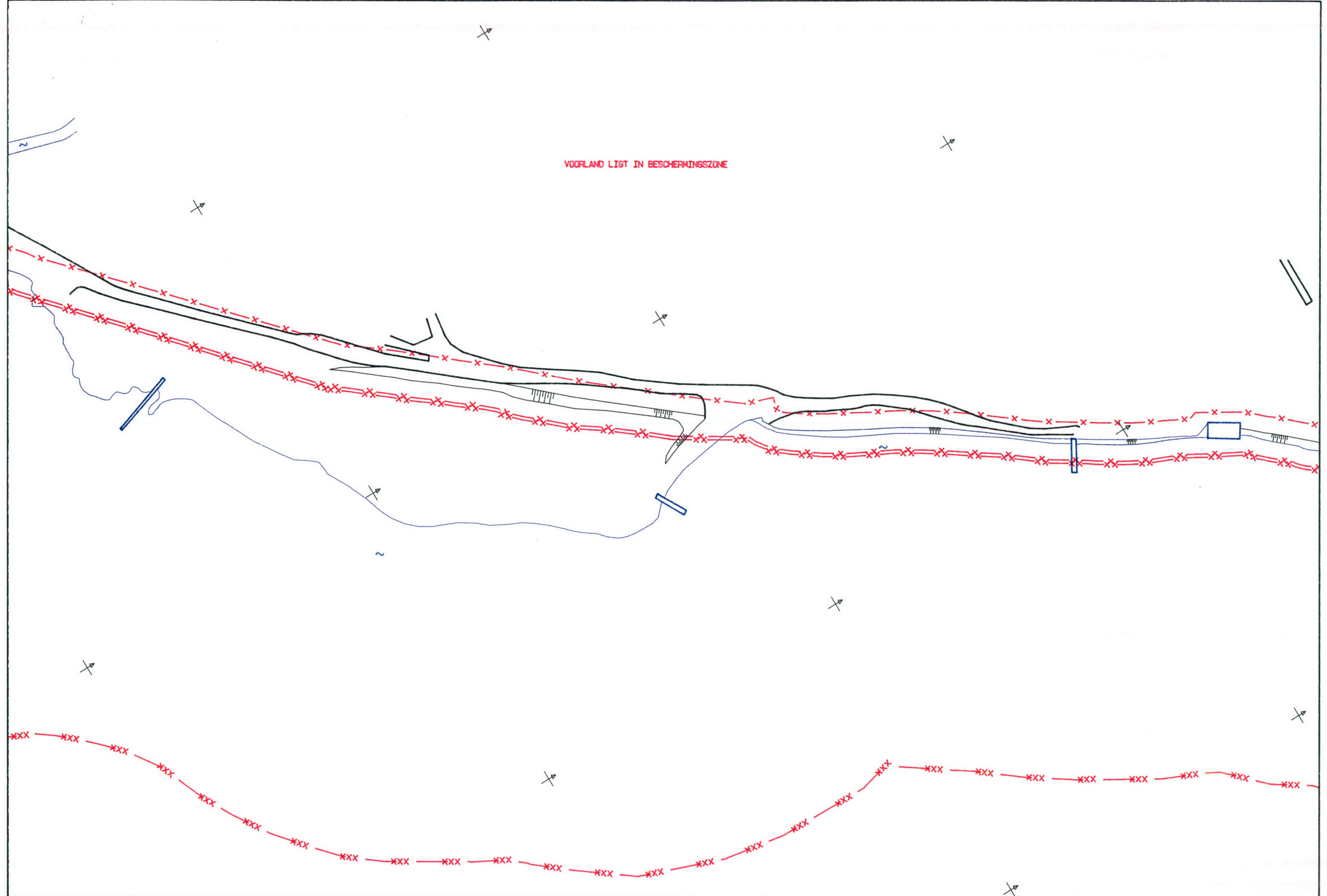
X: 132527.77
Y: 496949.53

X: 131917.49
Y: 496484.03

Legger Waterlandse Zeedijk, blad 4f

X: 132121.27
Y: 496816.56

VOORLAND LIST IN BESCHERMINGSZONE



X: 132146.00
Y: 496344.00

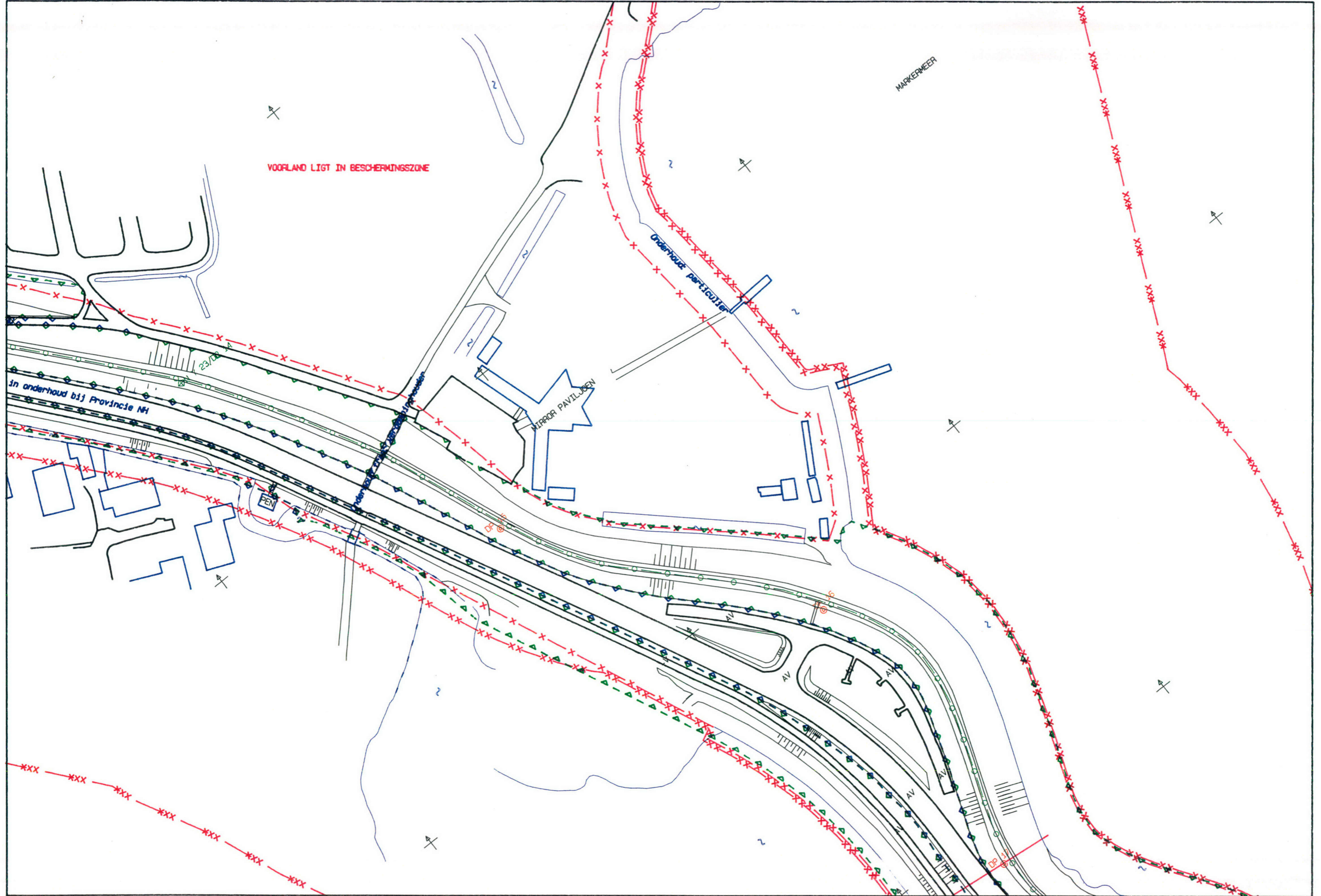
1: 1000

X: 132349.77
Y: 496676.53

X: 131858.57
Y: 496576.16

Legger Waterlandse Zeedijk, blad 5

X: 132162.93
Y: 496332.31



X: 131691.00
Y: 496367.00

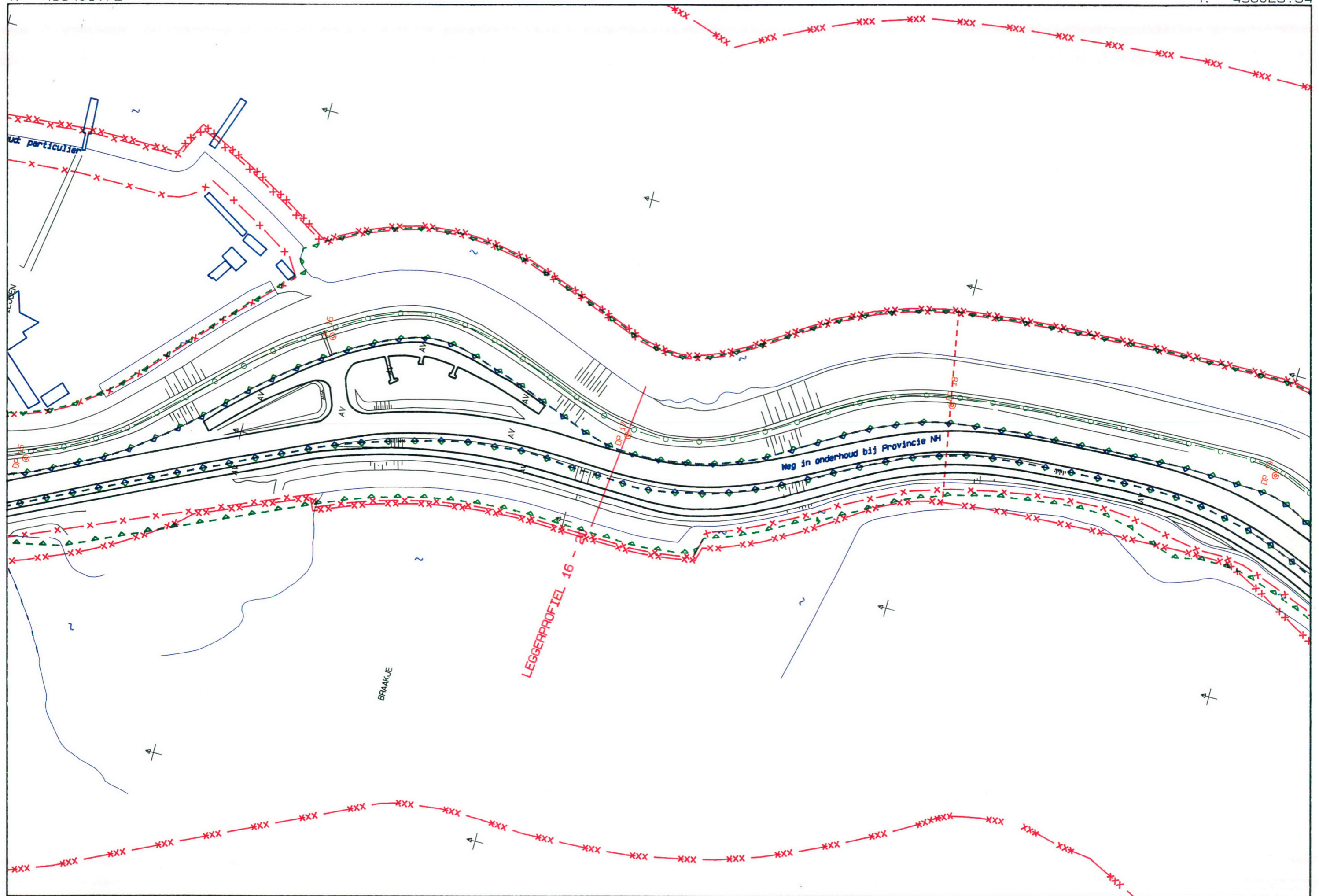
1: 1000

X: 131995.37
Y: 496123.16

X: 132005.50
Y: 496401.72

Legger Waterlandse Zeedijk, blad 6

X: 132108.41
Y: 496025.54



X: 131747.00
Y: 496331.00

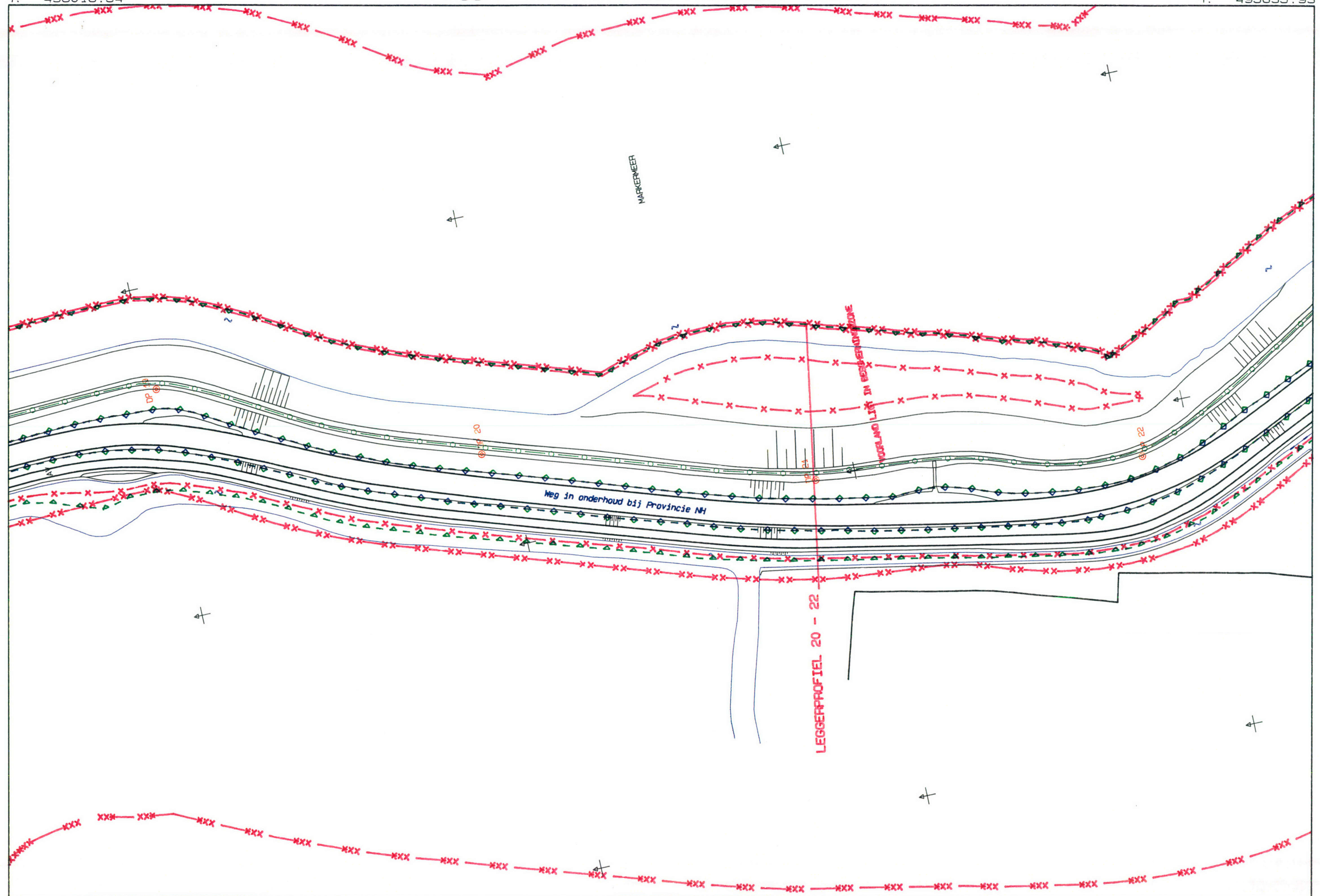
1: 1000

X: 131849.91
Y: 495954.82

X: 132091.55
Y: 496016.54

Legger Waterlandse Zeedijk, blad 7

X: 132006.47
Y: 495635.93



X: 131830.00
Y: 496075.00

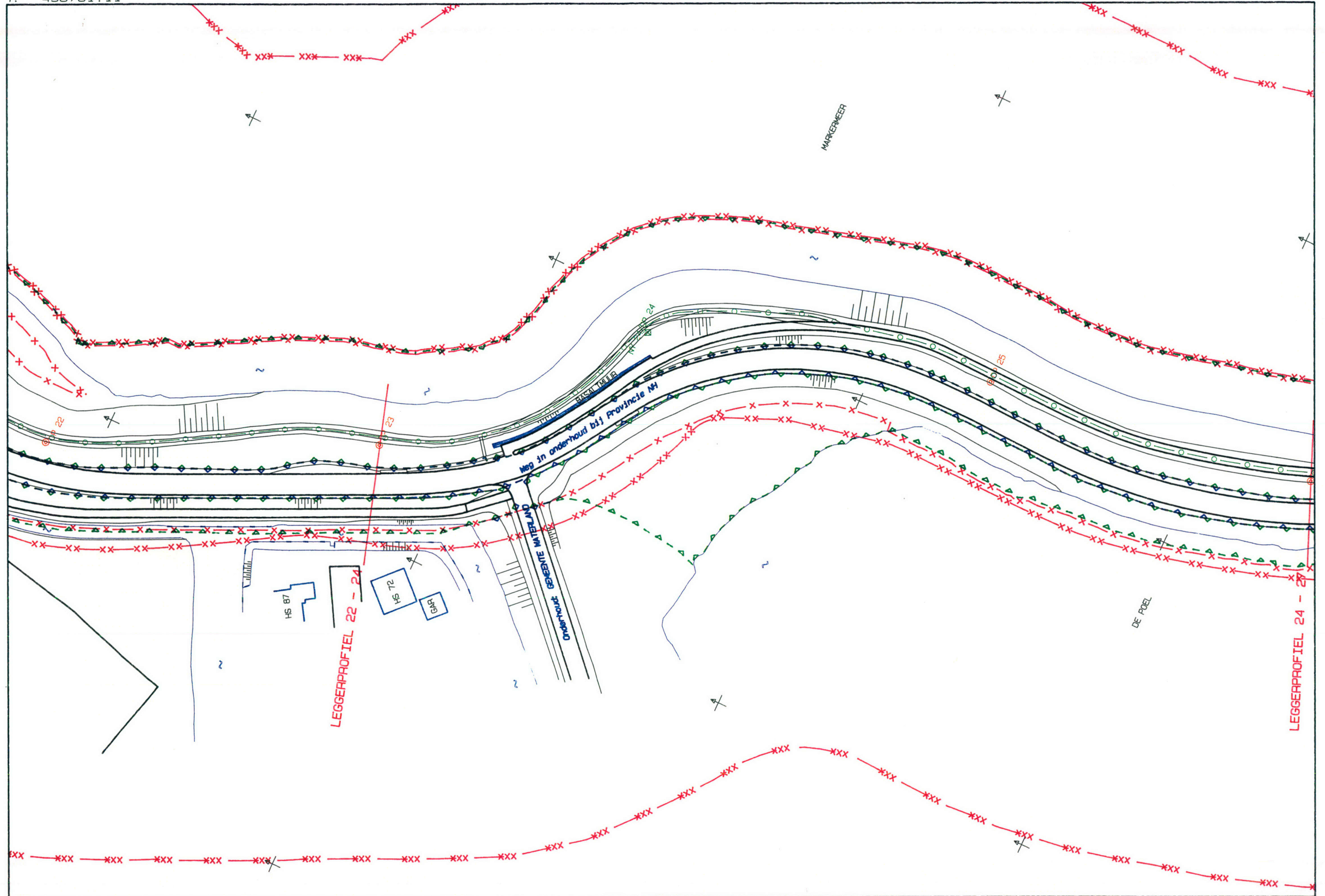
1: 1000

X: 131744.92
Y: 495694.39

X: 131999.49
Y: 495781.11

Legger Waterlandse Zeedijk, blad 8

X: 132165.55
Y: 495428.23



X: 131757.00
Y: 495667.00

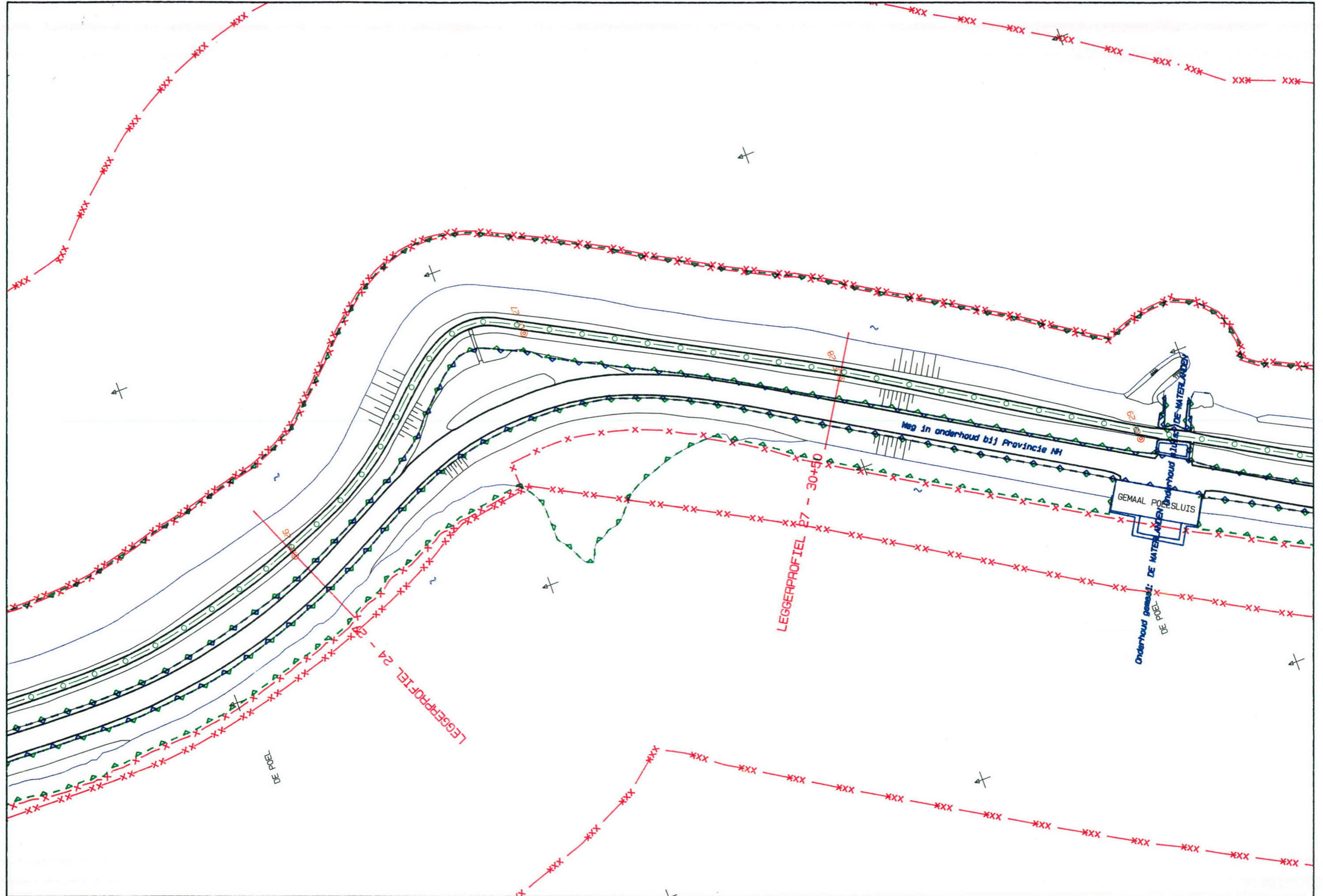
1: 1000

X: 131923.05
Y: 495314.12

X: 132220.70
Y: 495390.27

Legger Waterlandse Zeedijk, blad 9

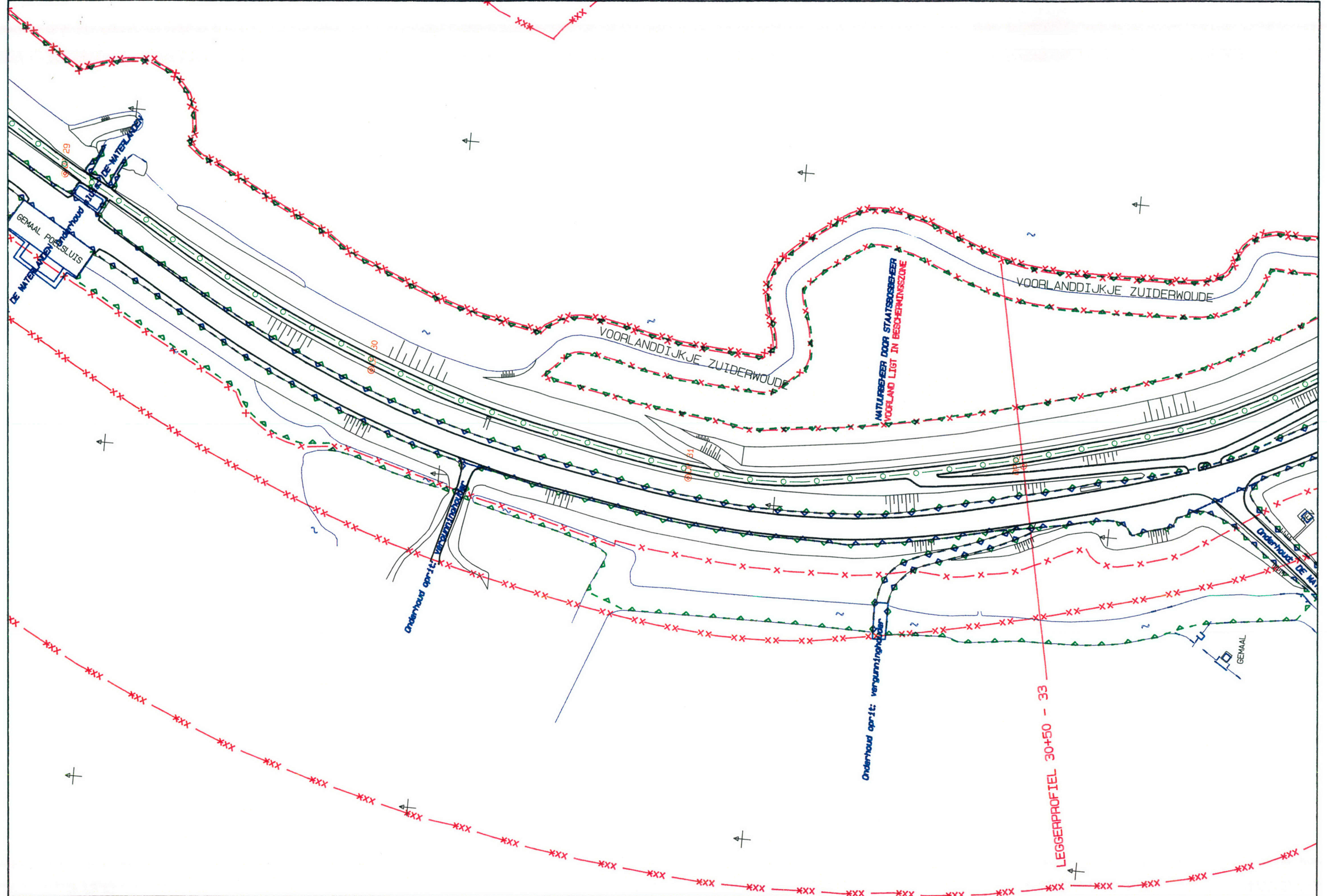
X: 132082.84
Y: 495025.45



X: 131970.00
Y: 495485.00

1: 1000

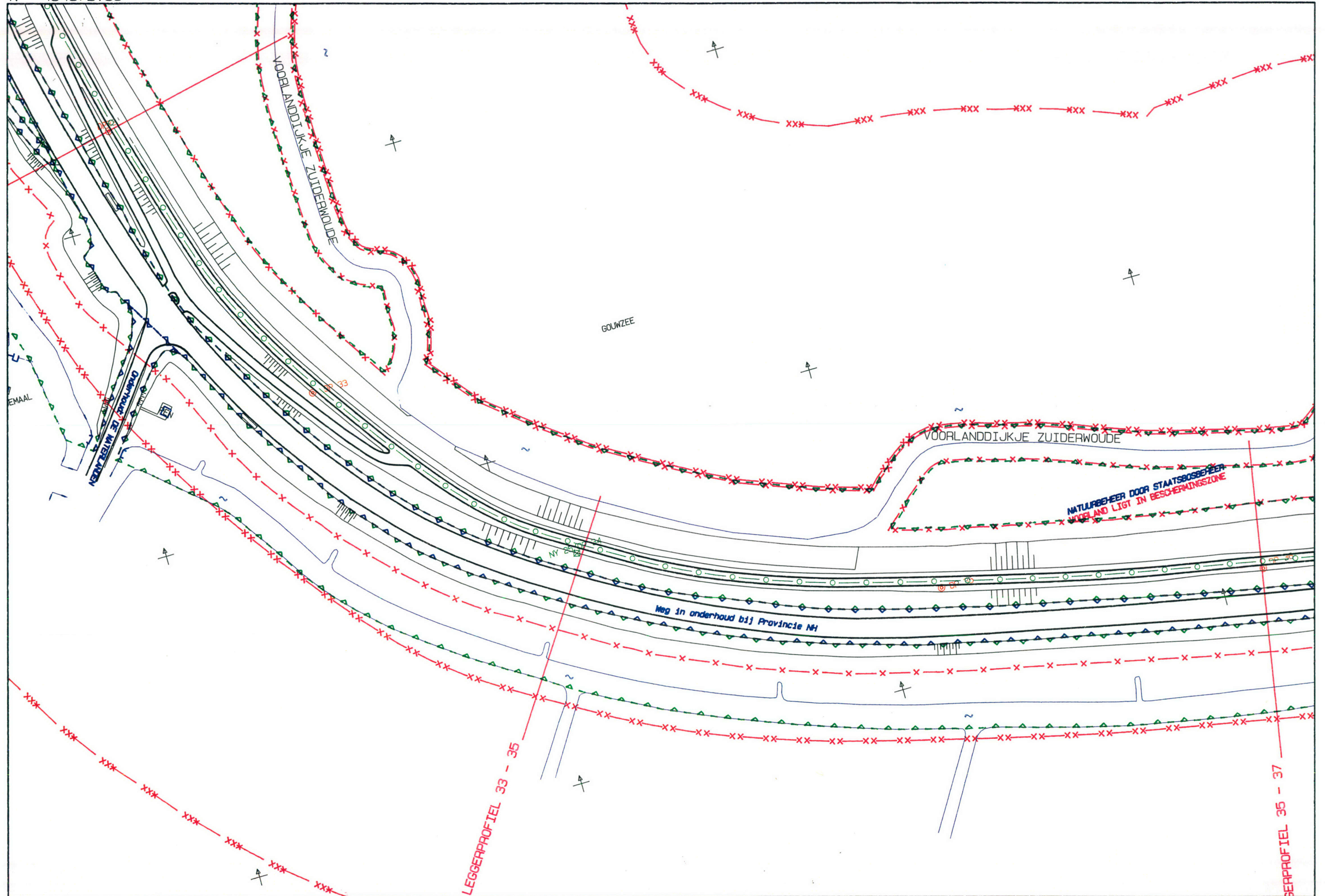
X: 131832.14
Y: 495120.18



X: 131900.77
Y: 494872.36

Legger Waterlandse Zeedijk, blad 11

X: 132275.28
Y: 494763.55



X: 131826.00
Y: 494615.00

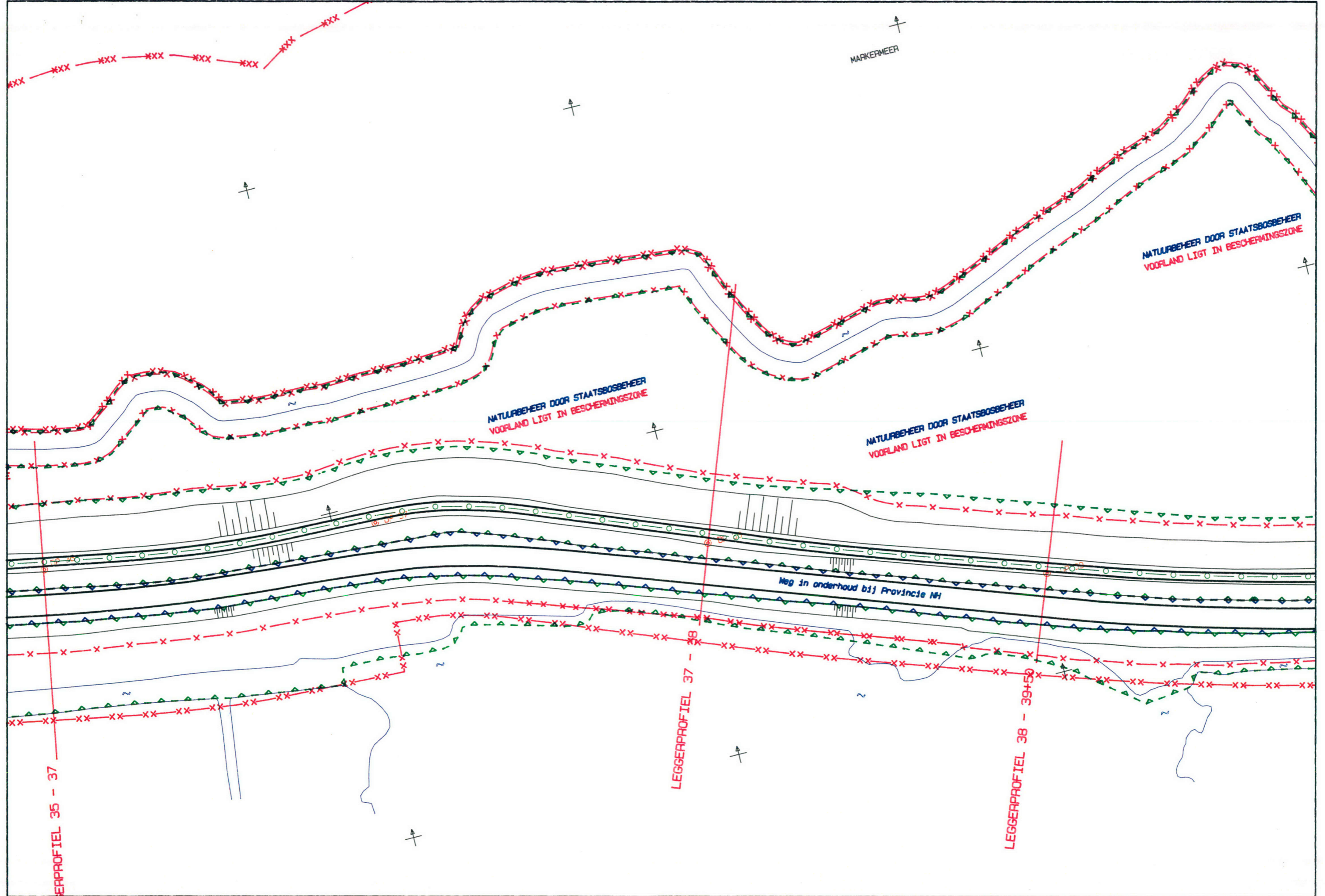
1: 1000

X: 132200.51
Y: 494506.19

X: 132244.65
Y: 494772.58

Legger Waterlandse Zeedijk, blad 12

X: 132622.40
Y: 494675.59



X: 132178.00
Y: 494513.00


1: 1000

X: 132555.75
Y: 494416.01

X: 132601.35
Y: 494678.43

Legger Waterlandse Zeedijk, blad 13

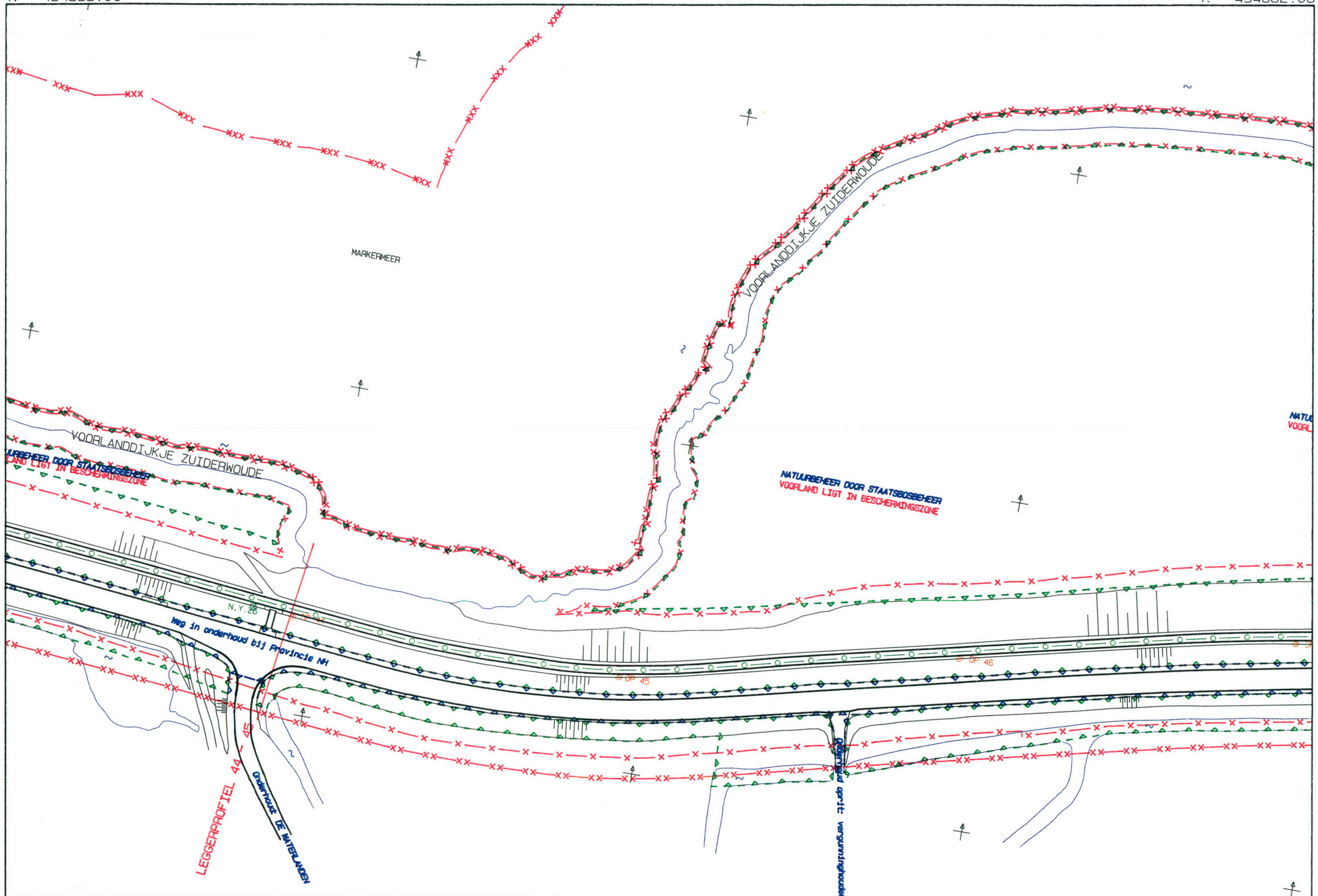
X: 132983.24
Y: 494599.34

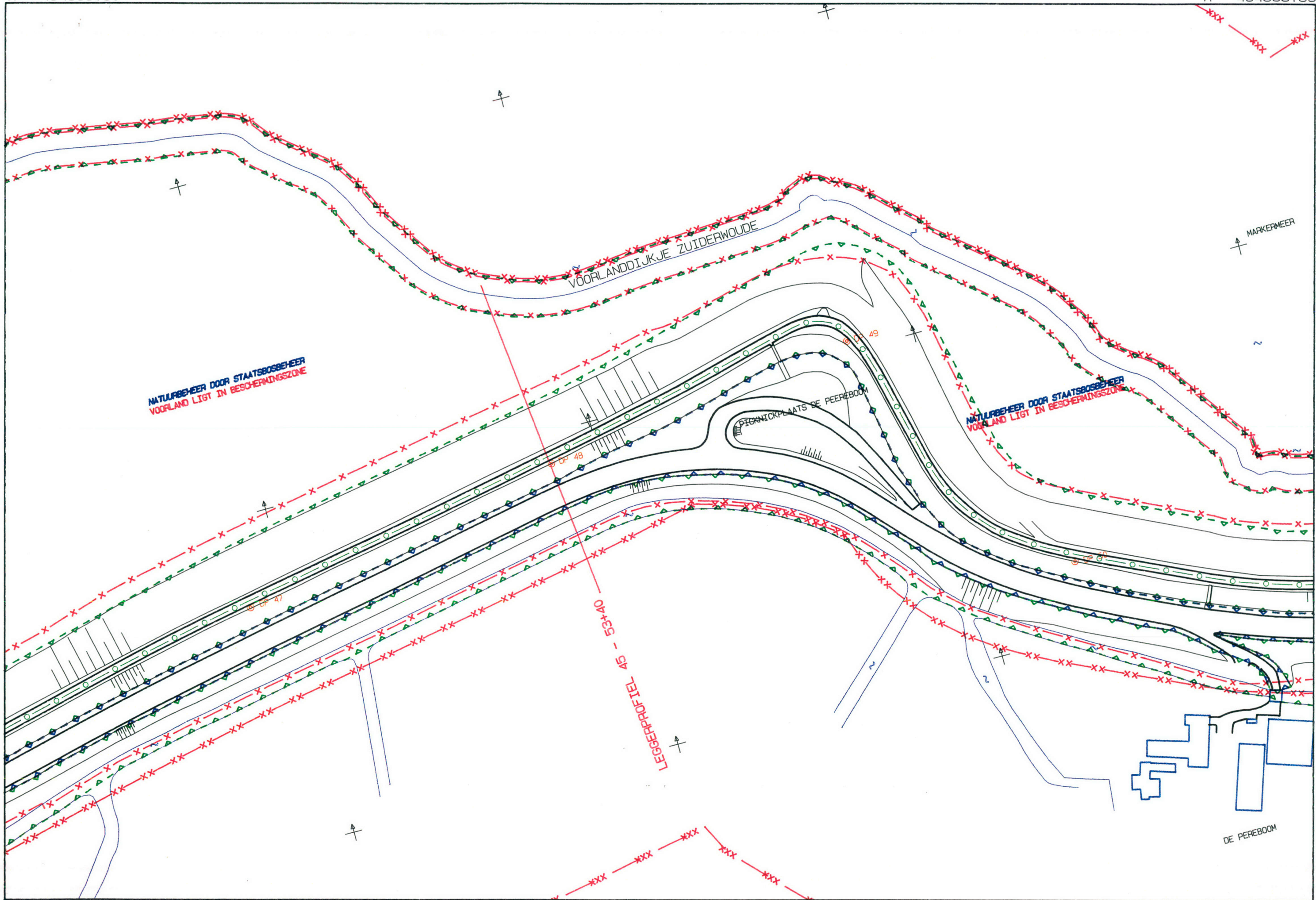


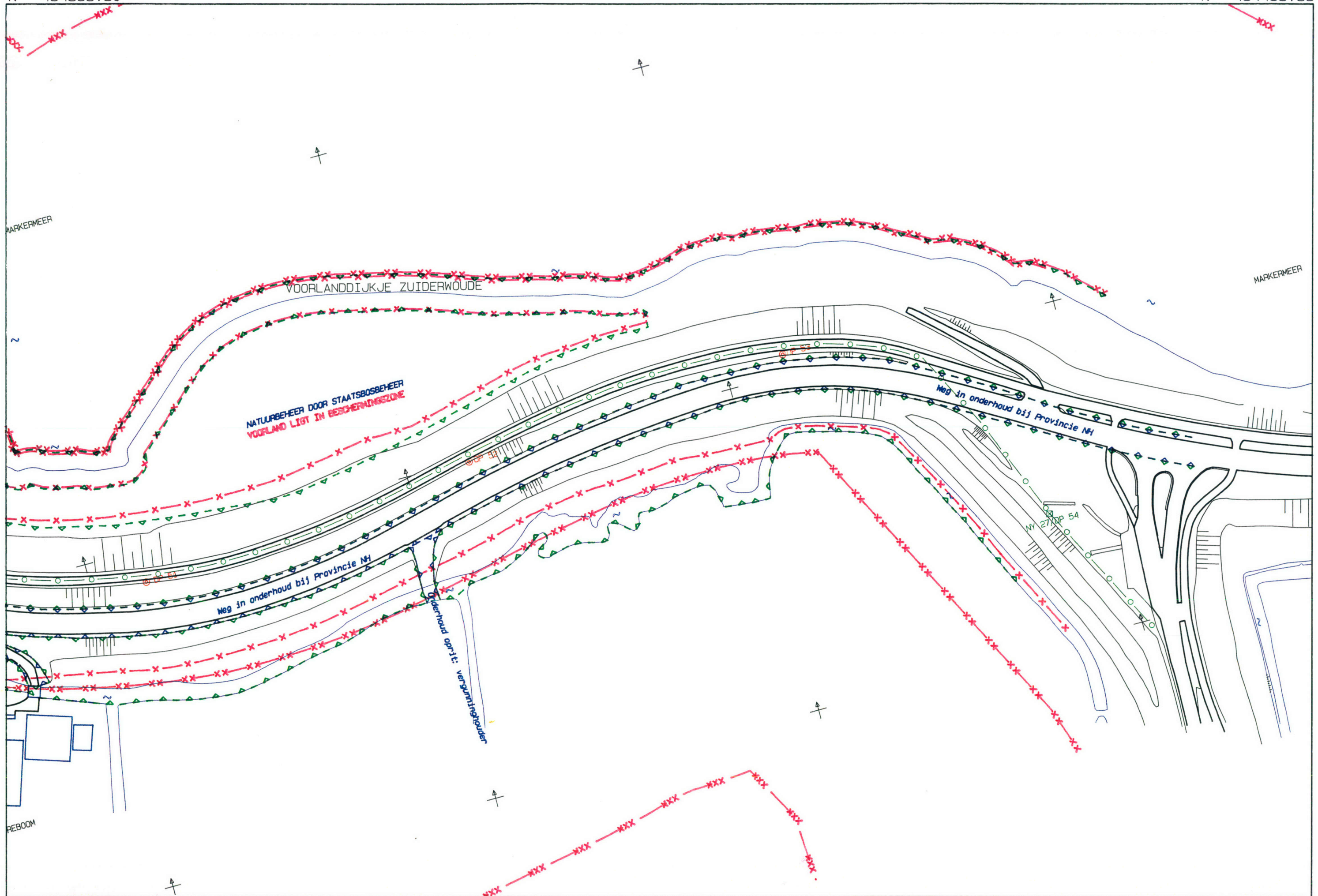
X: 132547.00
Y: 494416.00

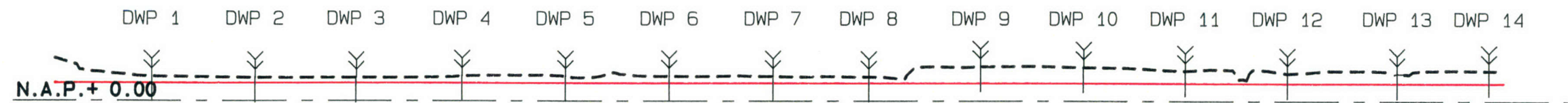
1: 1000

X: 132928.90
Y: 494336.91









Maatgevende hoogte: NAP+1.80m

LENGTEPROFIEL WATERLANDSE ZEEDIJK: DP 1 - DP 14

Hoogte t.o.v. N.A.P.		2.44	2.33	2.32	2.48	2.45	2.49	2.47	2.42	3.43	3.35	3.01	2.76	2.75	3.04
Afstand t.o.v. nulpunt		93.80	193.80	291.13	394.21	494.26	594.20	694.31	787.11	895.18	994.91	1092.97	1191.72	1297.89	1386.80
Afstand tussen punten		0.00	100.00	97.33	103.09	100.05	99.94	100.11	92.80	108.07	99.73	98.06	98.75	106.17	88.91

Horizontale schaal 1 : 5000
 Vertikale schaal 1 : 500