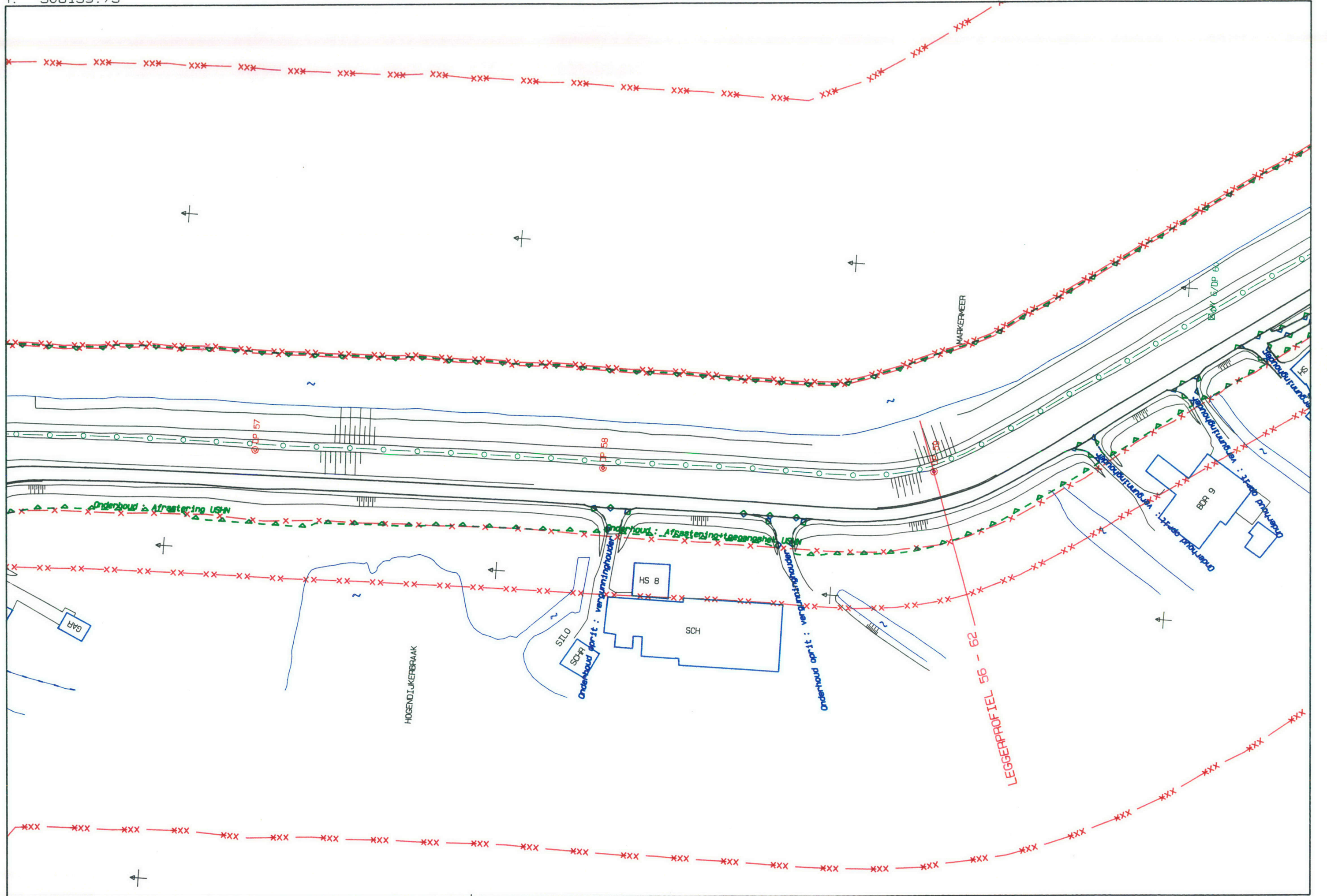


X: 131757.88  
Y: 508159.75

Legger Zeevangszeedijk, blad 11

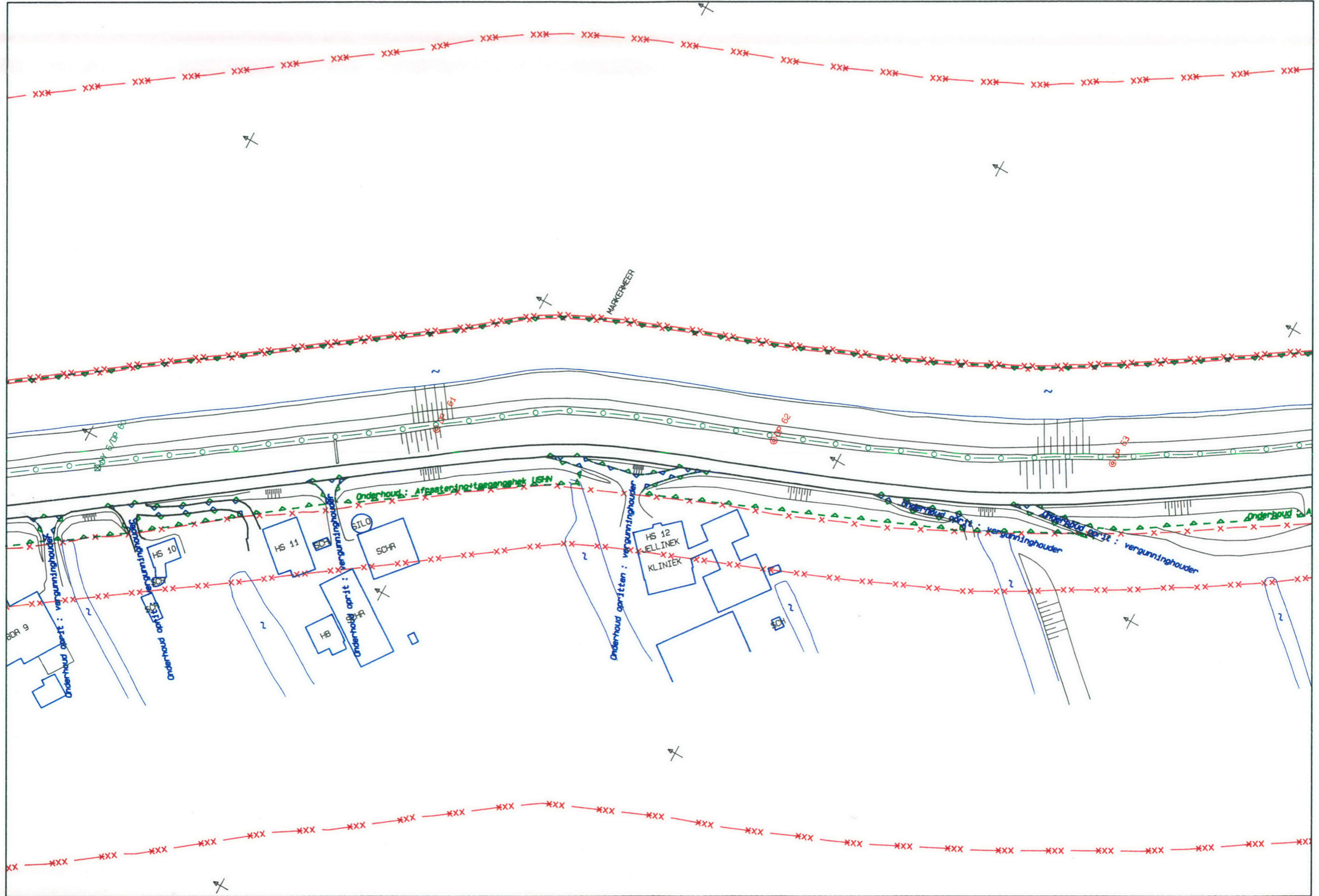
X: 131788.48  
Y: 507770.95

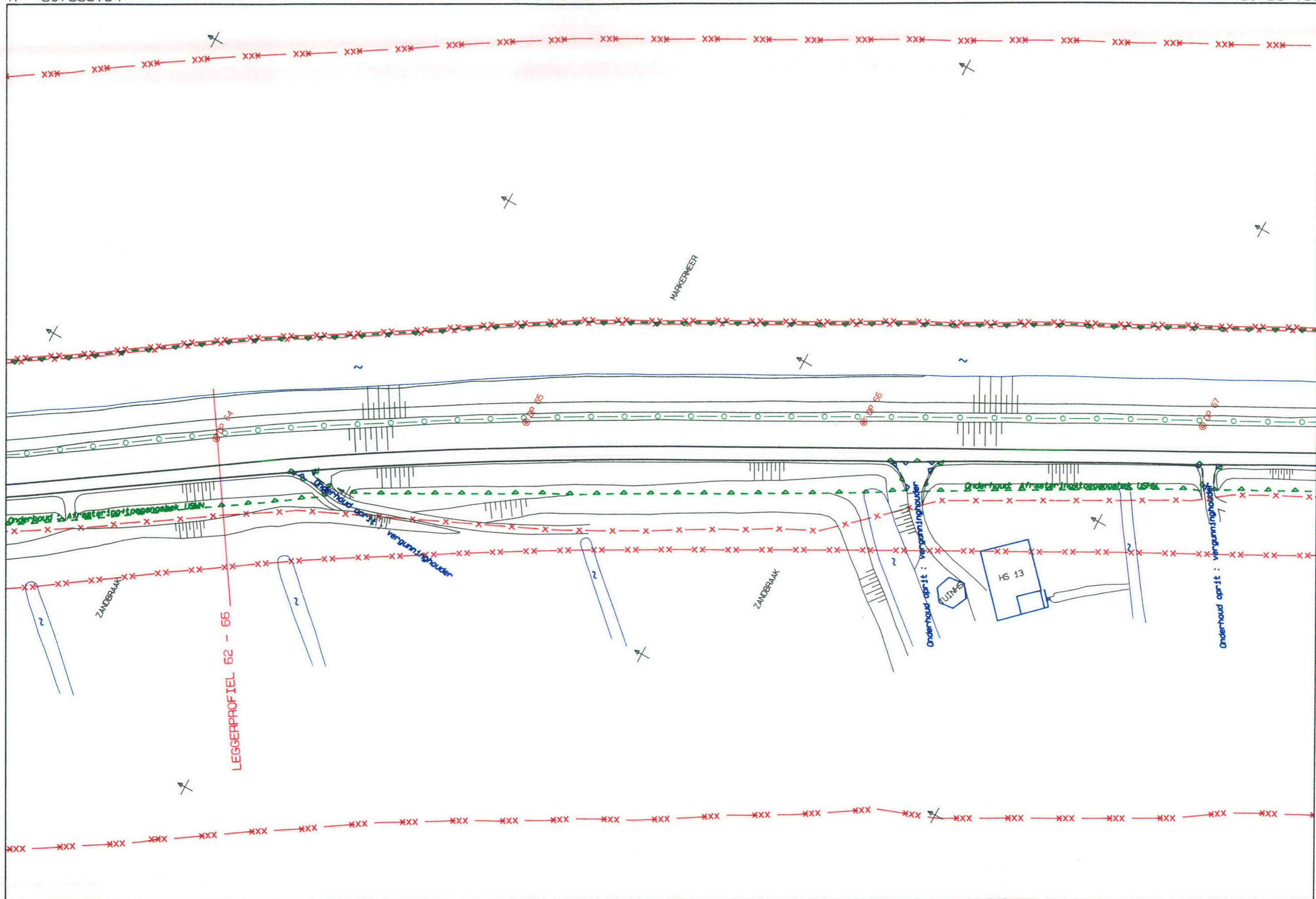


X: 131490.71  
Y: 508138.72

1: 1000

X: 131521.31  
Y: 507749.92

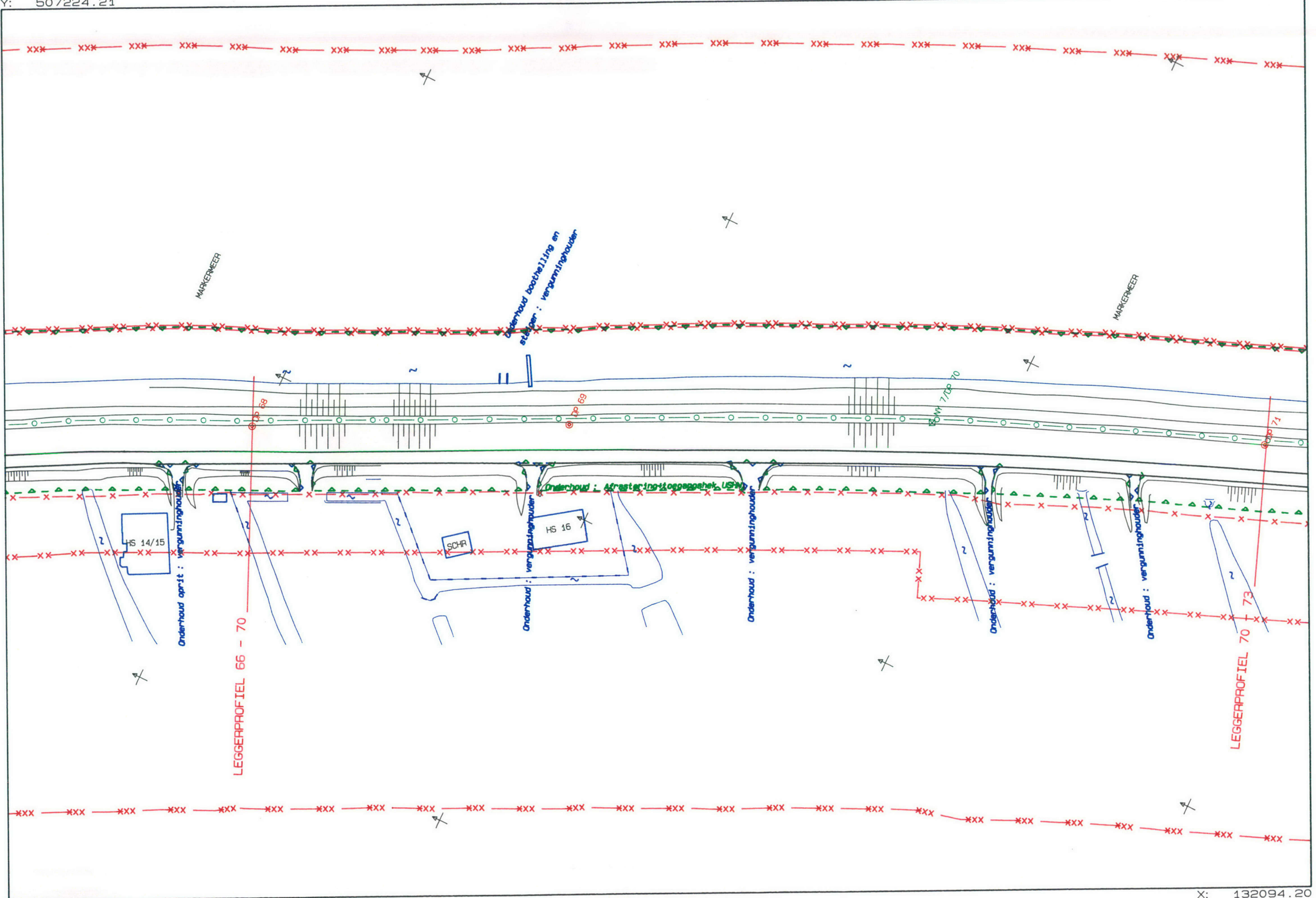




X: 132163.29  
Y: 507224.21

Legger Zeevangszeedijk, blad 14

X: 132334.87  
Y: 506873.97



X: 131922.62  
Y: 507106.30

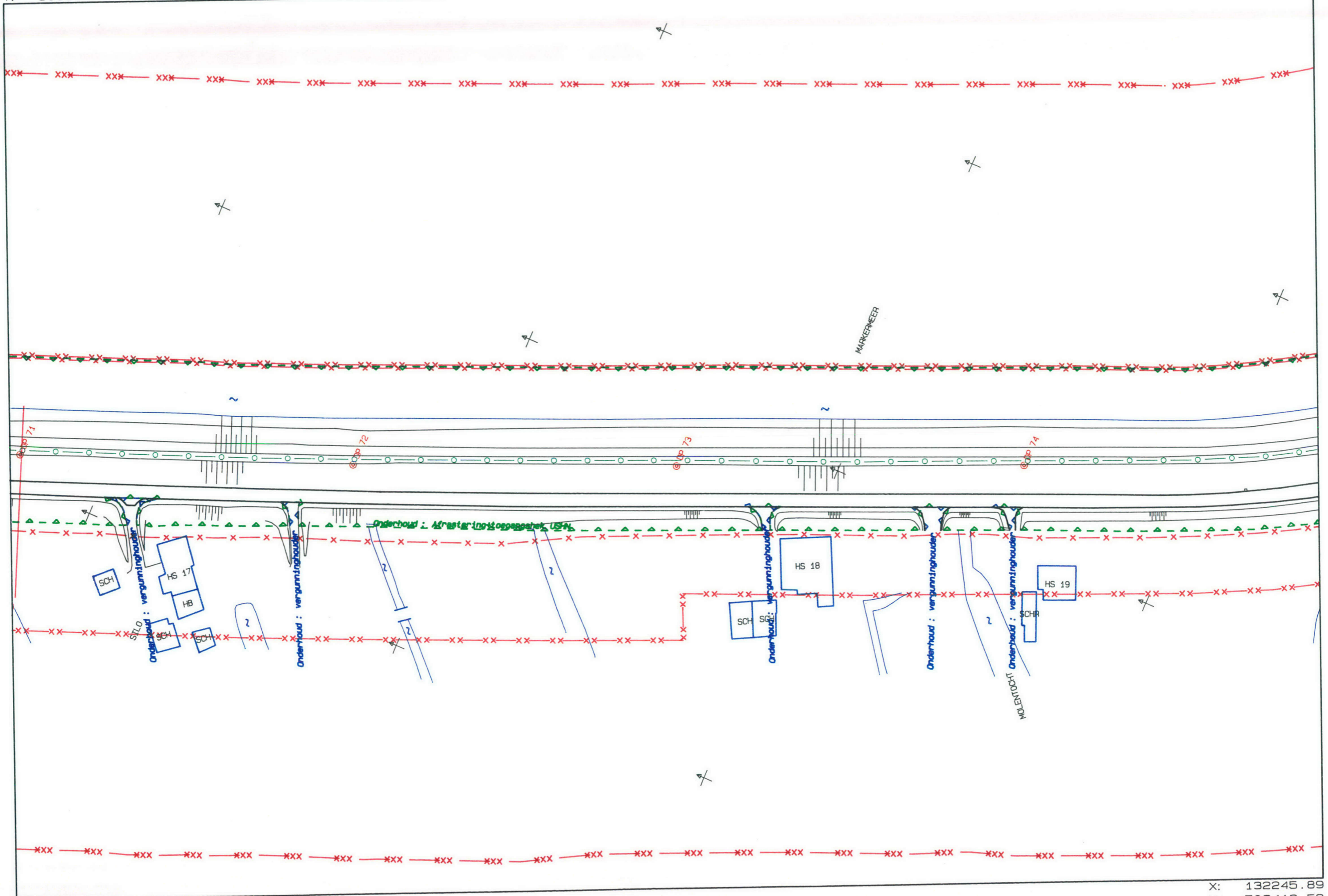
1: 1000

X: 132094.20  
Y: 506756.07

X: 132329.65  
Y: 506884.32

Legger Zeevangszeedijk, blad 15

X: 132490.14  
Y: 506528.87

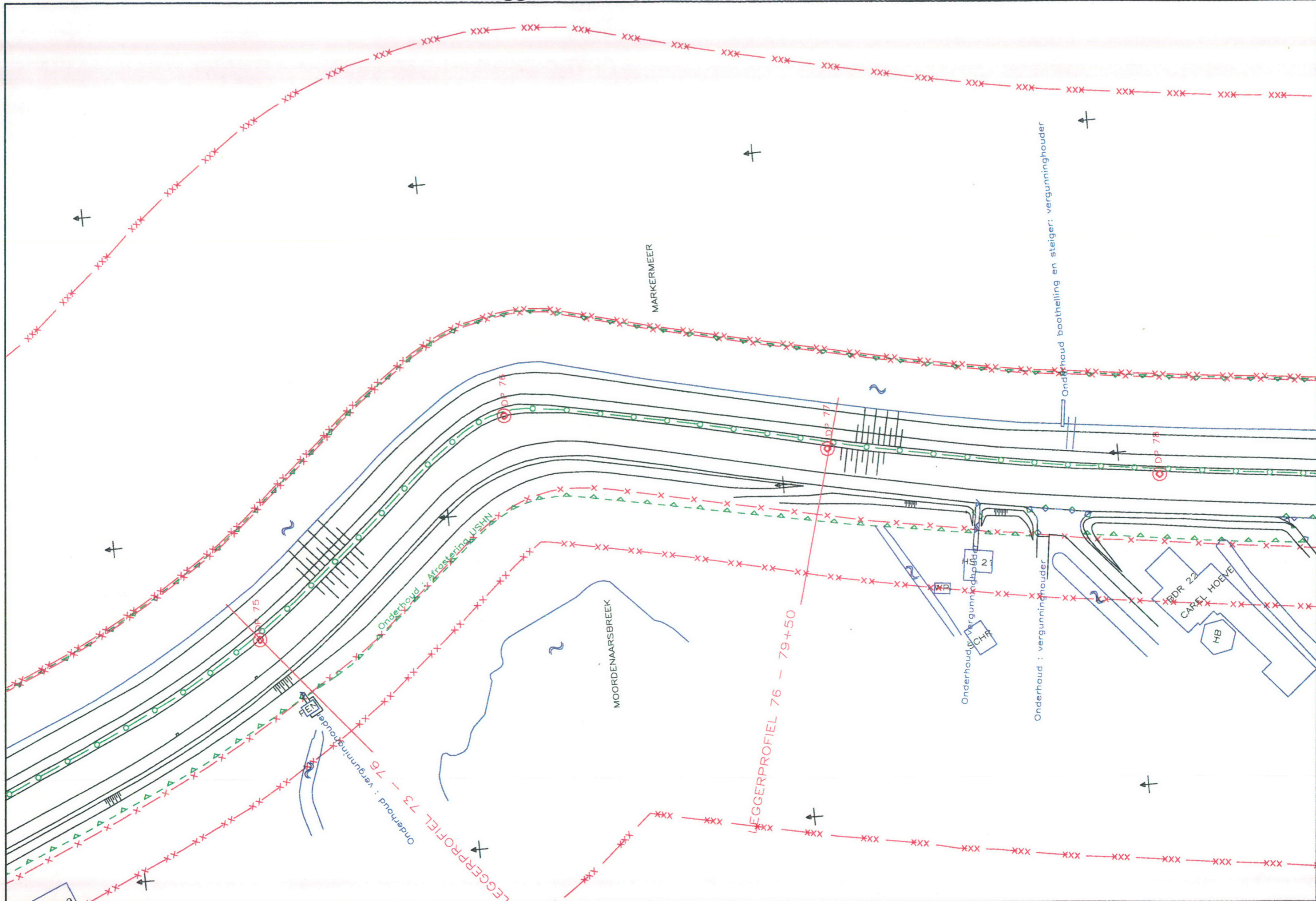


X: 132085.40  
Y: 506774.03

1: 1000

X: 132245.89  
Y: 506418.58

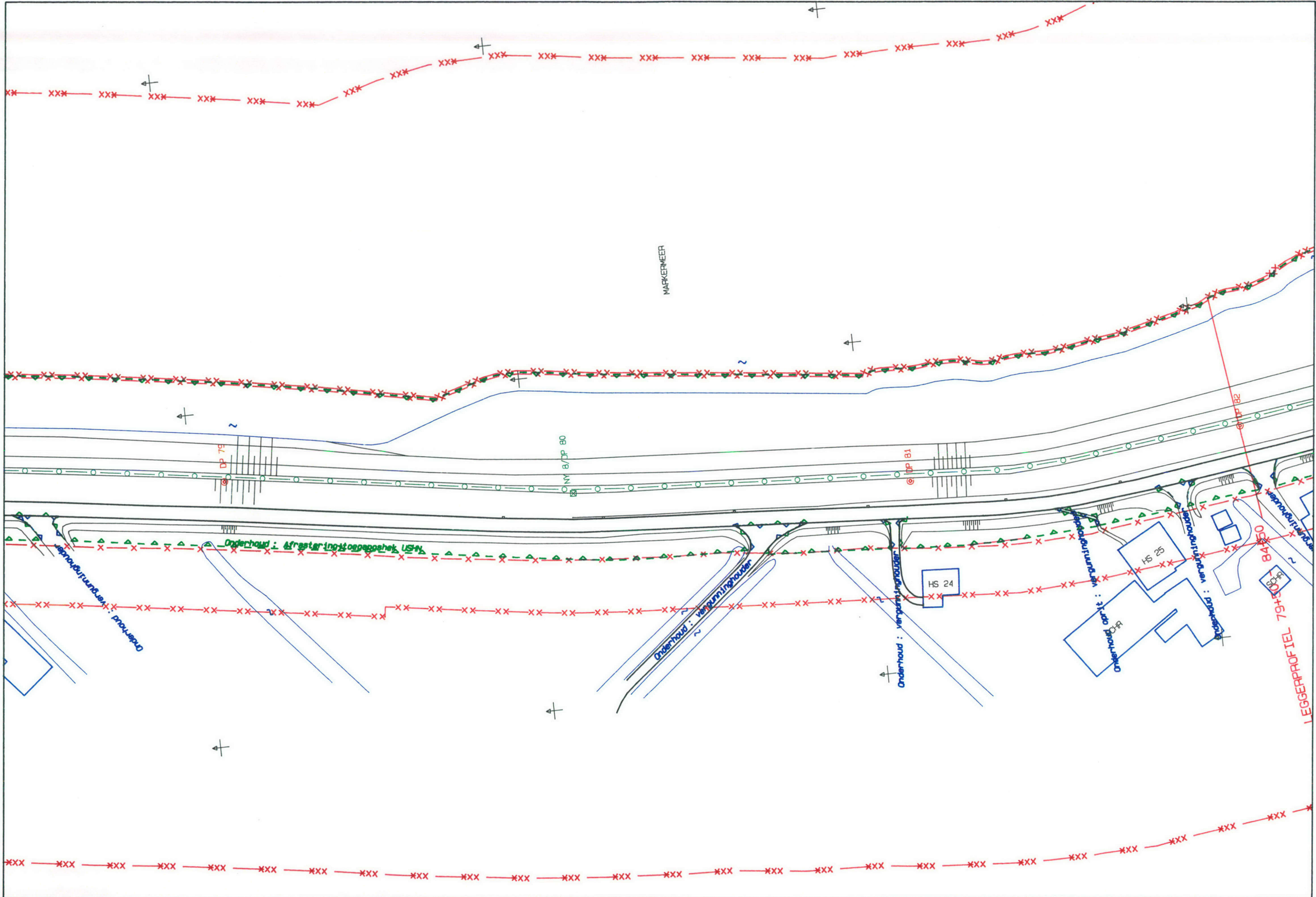




X: 132528.79  
Y: 506140.09

Legger Zeevangszeedijk, blad 17

X: 132486.00  
Y: 505752.44

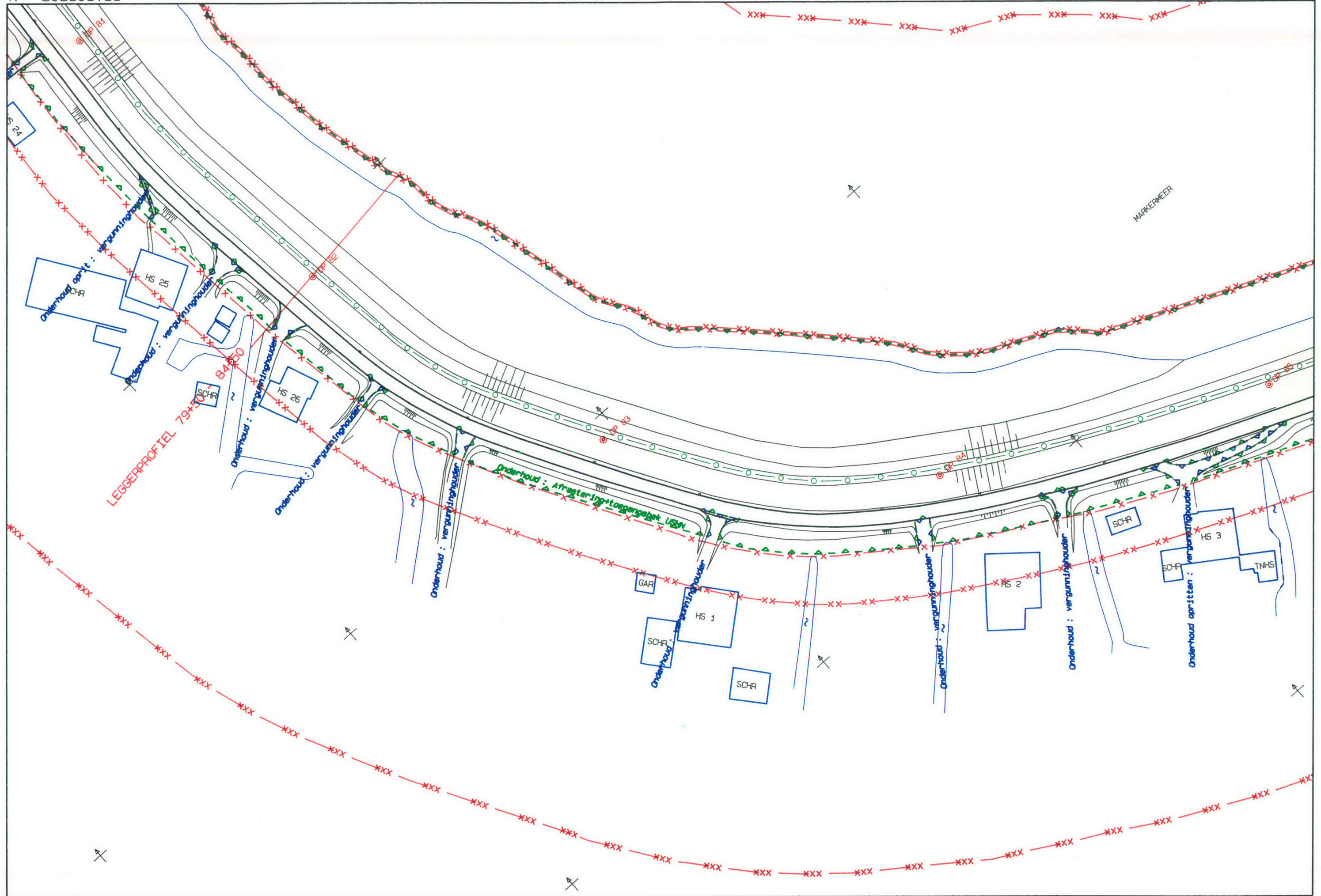


X: 132262.41  
Y: 506169.50

1: 1000

X: 132219.61  
Y: 505781.85

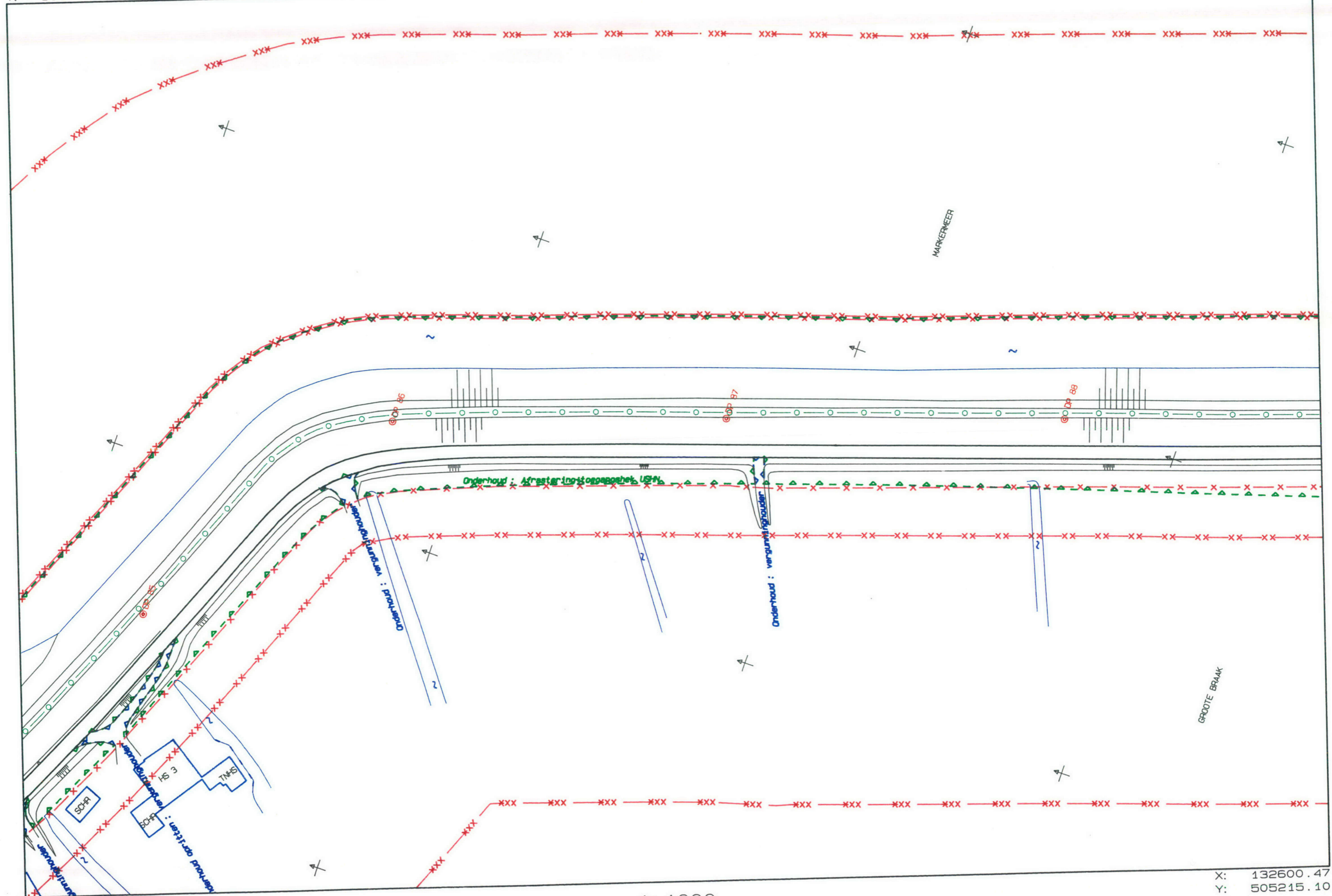
LEGGERPROFIEL 79+100-80



X: 132713.32  
Y: 505674.66

# Legger Zeevangszeedijk, blad 19

X: 132851.17  
Y: 505309.83



X: 132462.62  
Y: 505579.93

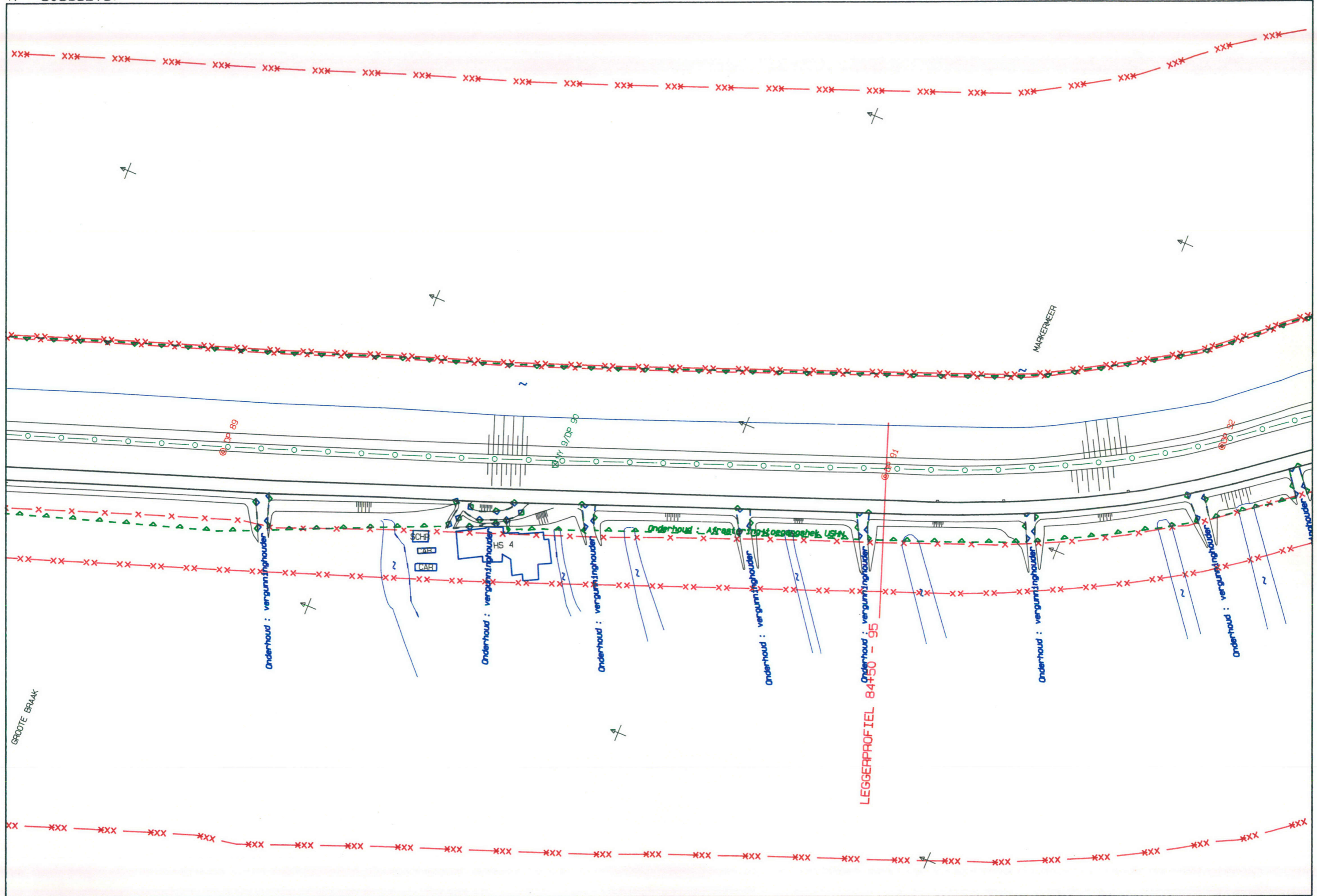
1: 1000

X: 132600.47  
Y: 505215.10

X: 132832.23  
Y: 505352.87

Legger Zeevangszeedijk, blad 20

X: 132981.47  
Y: 504992.56



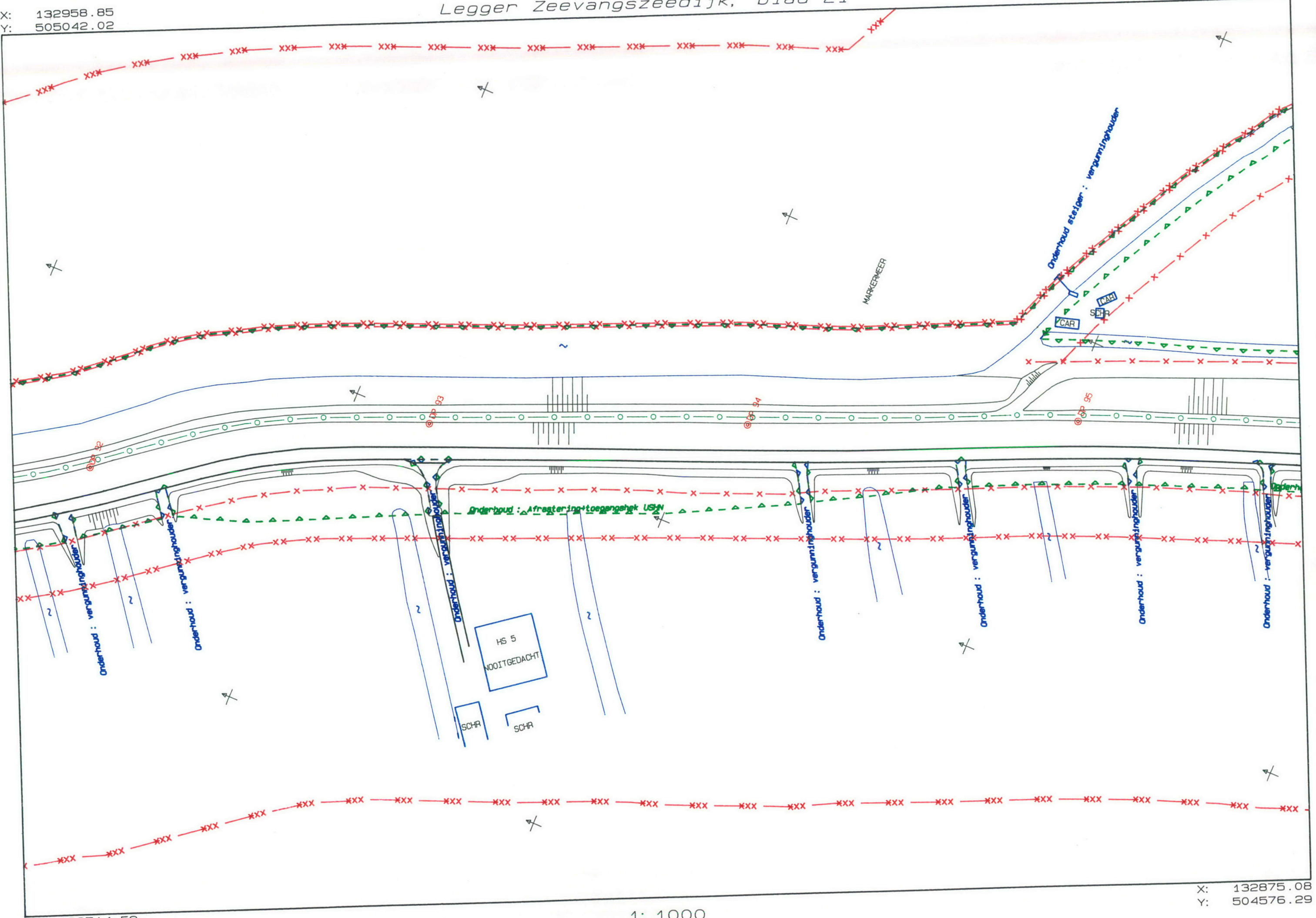
X: 132584.63  
Y: 505250.31

1: 1000

X: 132733.87  
Y: 504890.00

Legger Zeevangszeedijk, blad 21

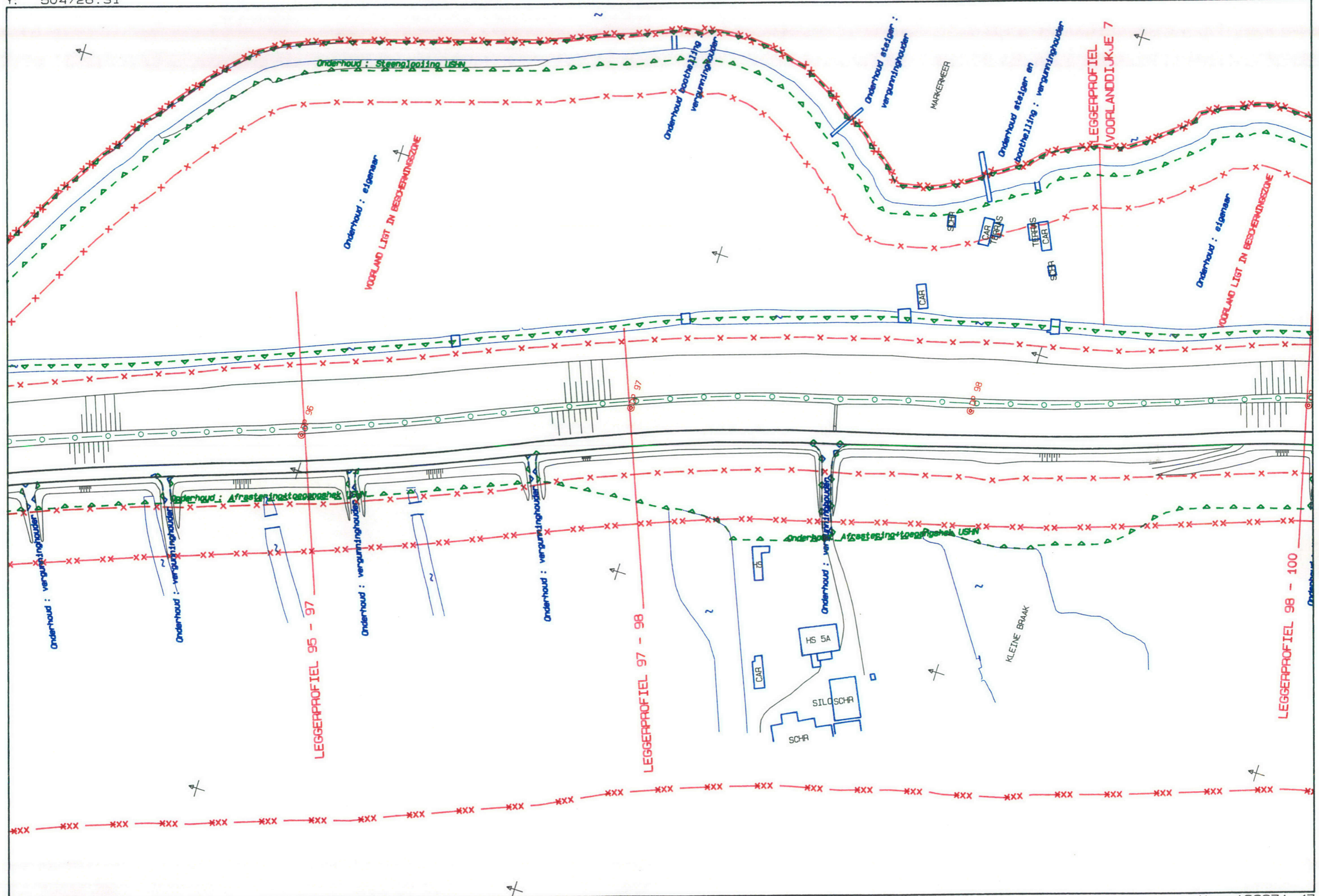
X: 132958.85  
Y: 505042.02

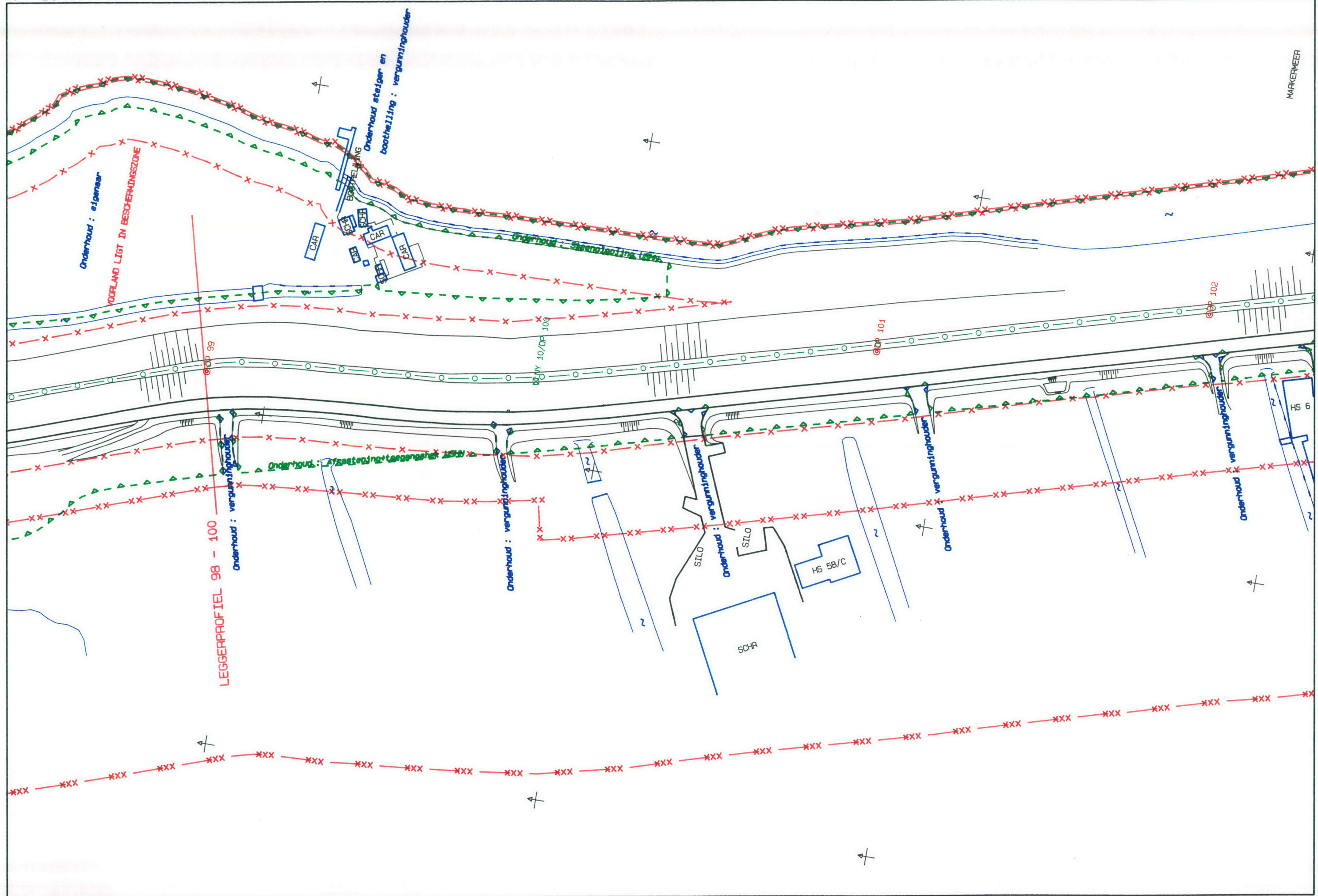


X: 132714.59  
Y: 504931.73

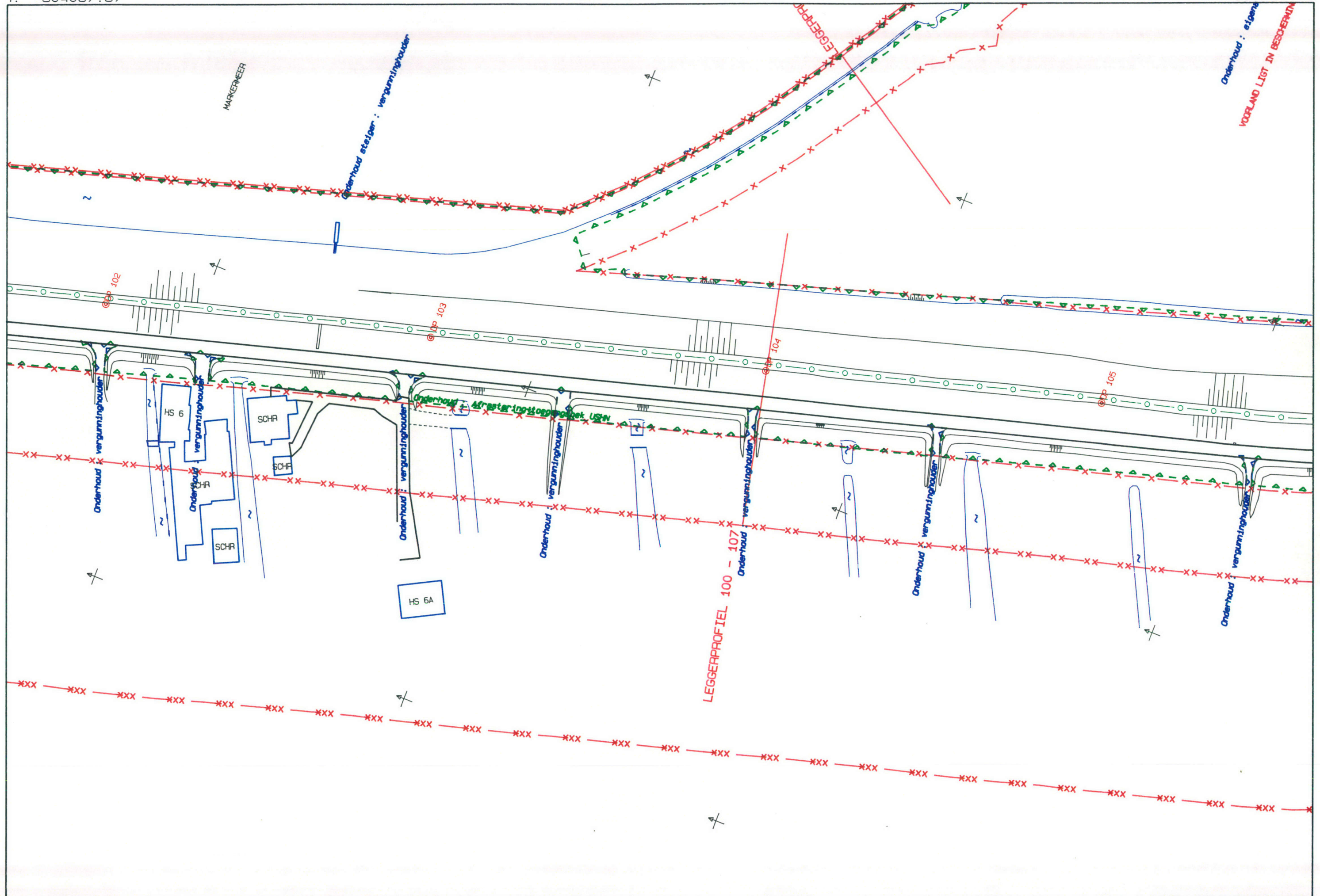
1: 1000

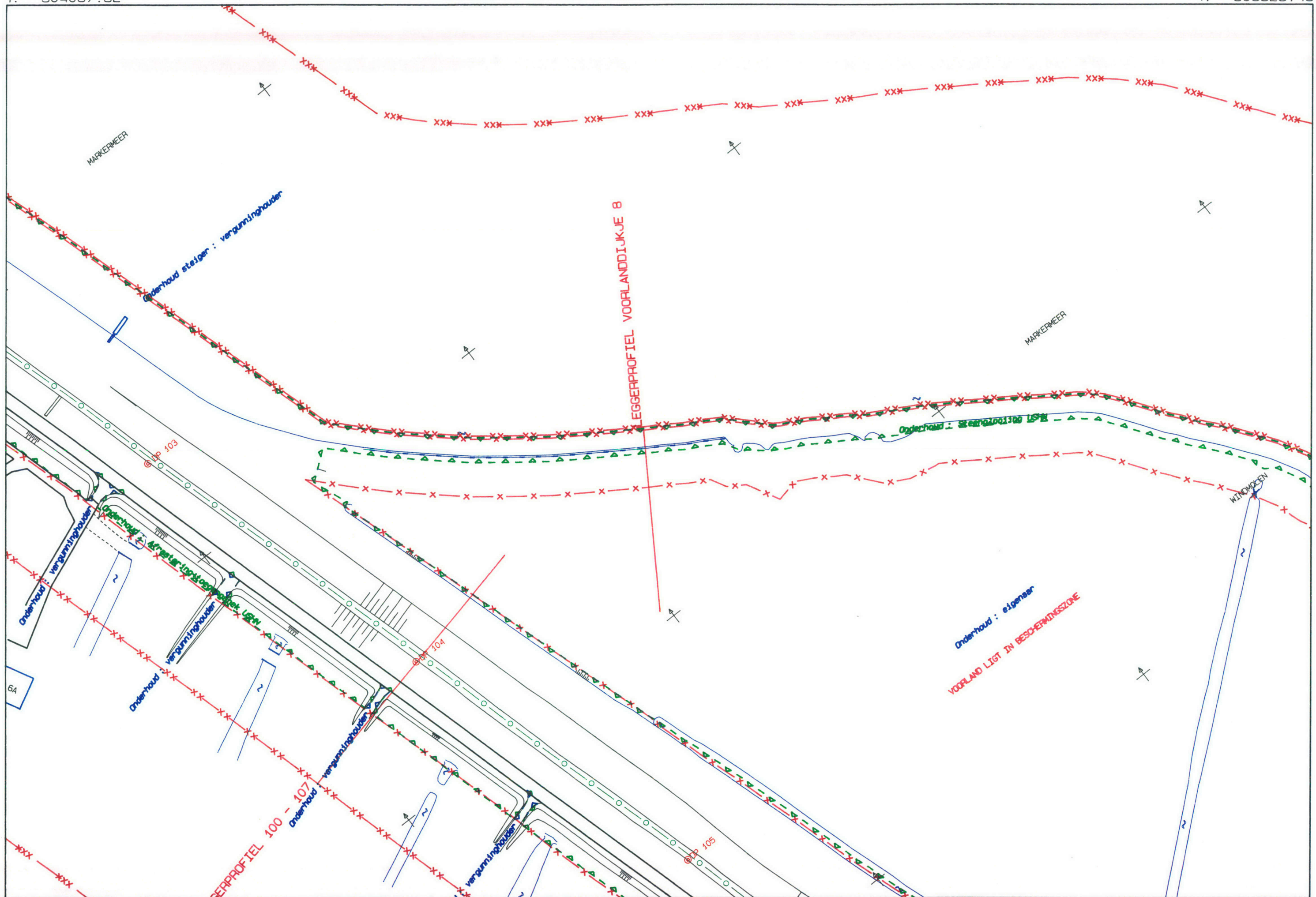
X: 132875.08  
Y: 504576.29

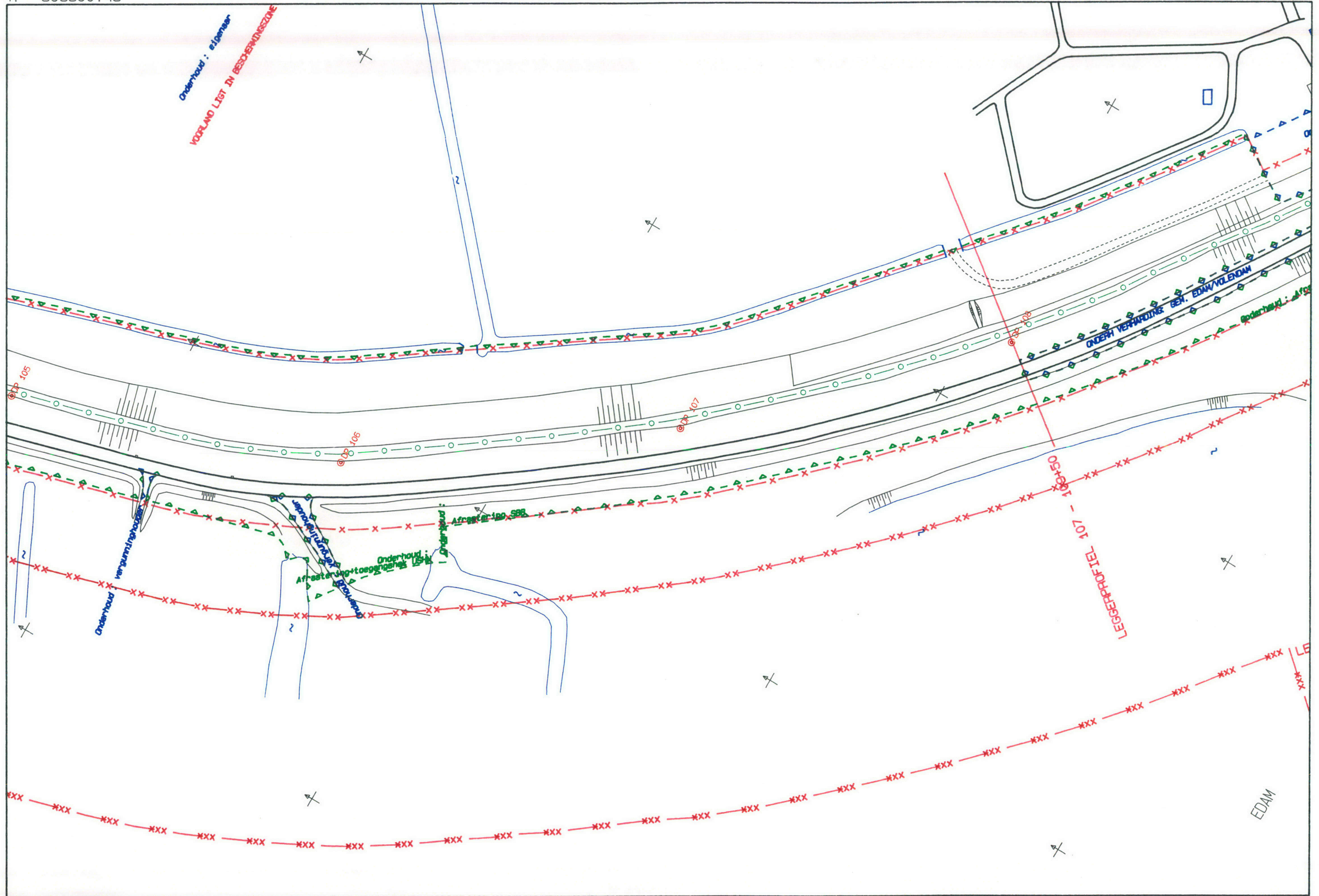


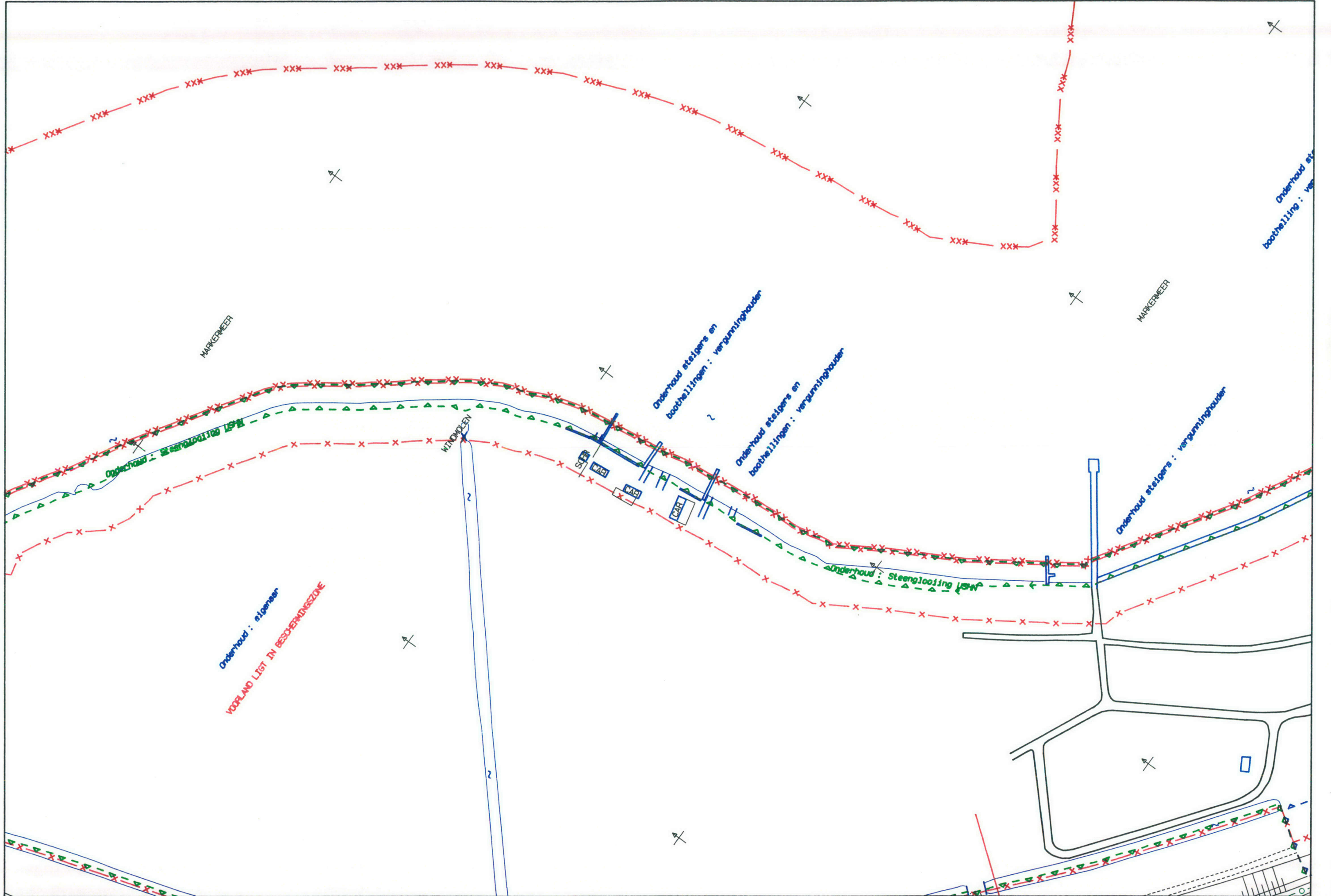


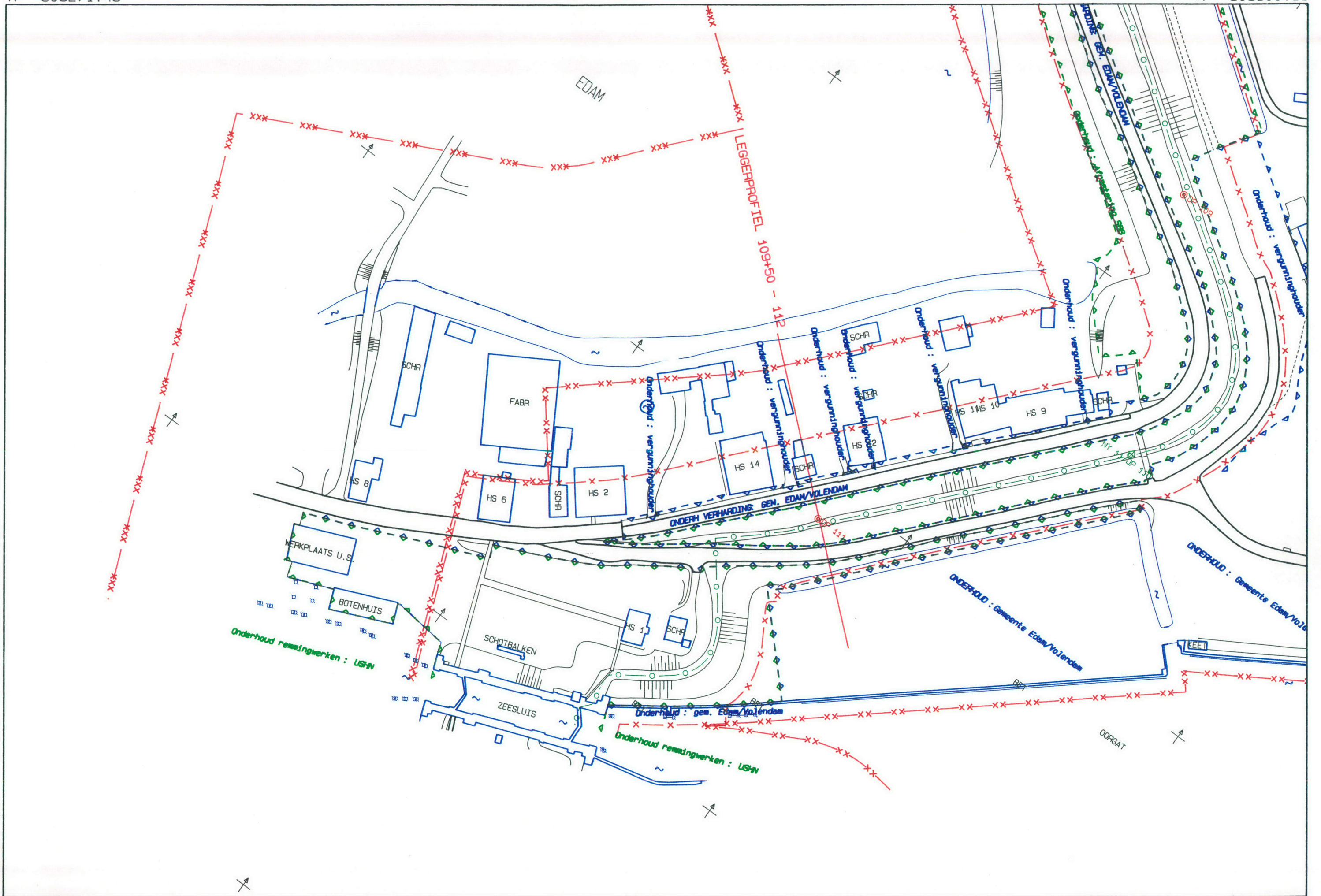


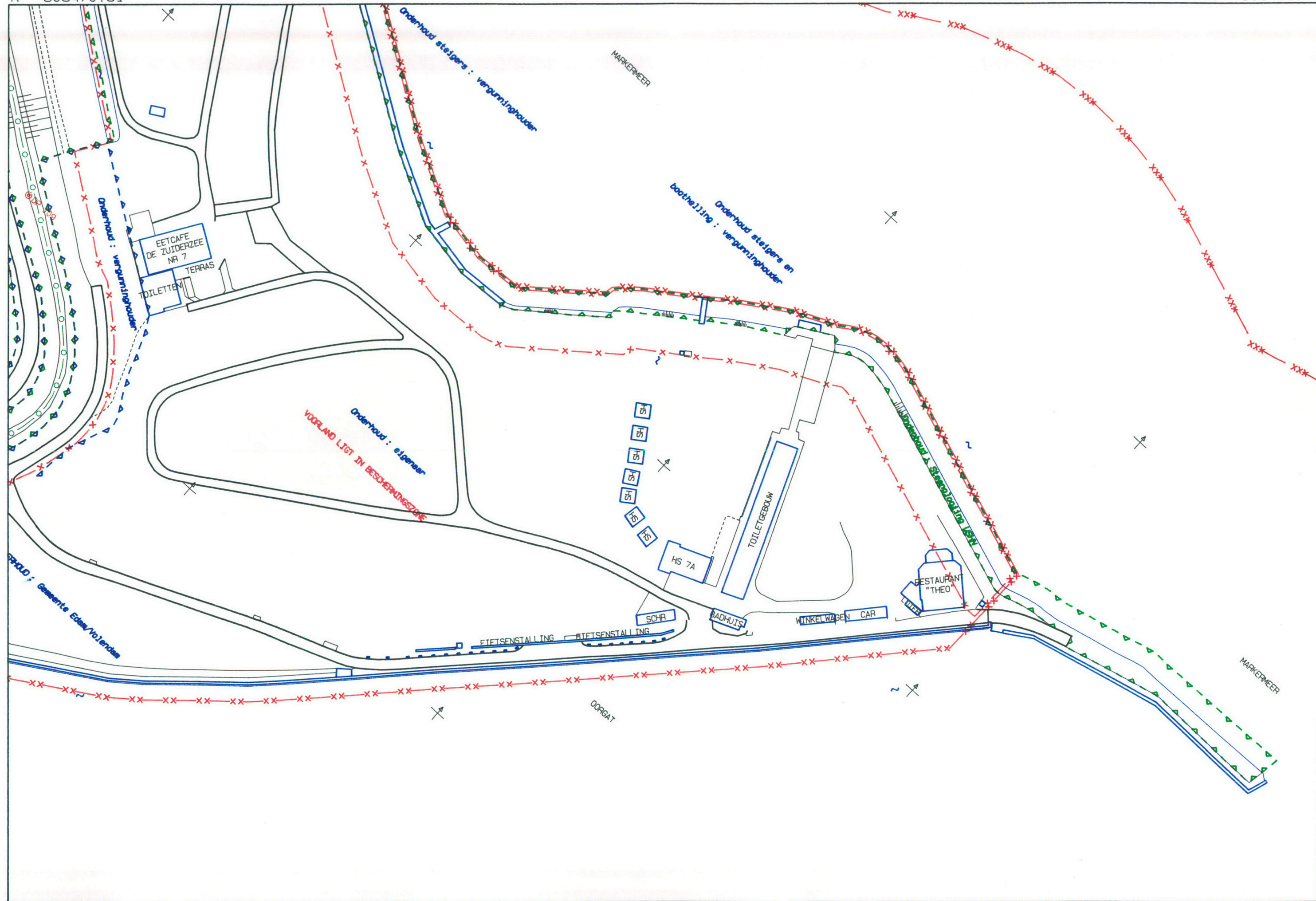















Maatgevende hoogte: NAP+3.40m

Maatgevende hoogte: NAP+3.96m

Maatgevende hoogte: NAP+3.00m

Maatgevende hoogte: NAP+3.96m

LENGTEPROFIEL ZEEVANGSZEEDIJK: Dp 21 - Dp 34

Hoogte t.o.v. N.A.P.	2.91	2.74	3.03	2.75	2.84	3.08	3.23	3.48	3.50	3.55	3.64	3.71	3.83	4.05
Afstand t.o.v. nulpunt	2094.86	2195.13	2295.60	2395.50	2496.23	2596.50	2696.93	2795.97	2891.51	2993.17	3092.67	3192.81	3293.19	3393.37
Afstand tussen punten	0.00	100.27	100.47	99.89	100.73	100.27	100.43	99.04	95.54	101.67	99.50	100.13	100.38	100.18

Horizontale schaal 1 : 5000  
 Vertikale schaal 1 : 500



Maatgevende hoogte: NAP+3.96m

Maatgevende hoogte: NAP+2.92m

Maatgevende hoogte: NAP+3.16m

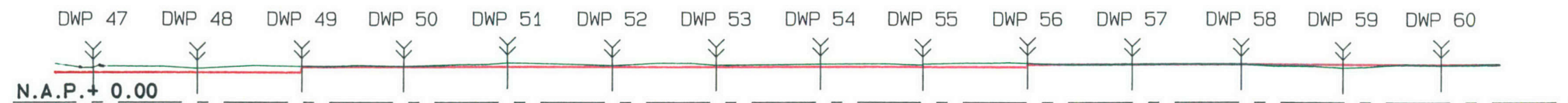
Maatgevende hoogte: NAP+2.92m

LENGTEPROFIEL ZEEVANGSZEEDIJK: Dp 34 - Dp 47

Hoogte t.o.v. N.A.P.		4.05	3.98	4.03	3.56	3.43	3.35	3.14	3.09	3.11	3.41	3.52	3.54	3.47	3.39
Afstand t.o.v. nulpunt		3393.37	3493.32	3595.34	3694.33	3792.39	3892.82	3992.56	4092.76	4193.22	4293.40	4395.50	4494.13	4595.51	4694.72
Afstand tussen punten		0.00	99.95	102.02	98.99	98.07	100.42	99.75	100.19	100.47	100.18	102.10	98.62	101.38	99.21

Horizontale schaal 1 : 5000  
 Vertikale schaal 1 : 500





Maatgevende hoogte: NAP+2.92m

Maatgevende hoogte: NAP+3.46m

Maatgevende hoogte: NAP+3.71m

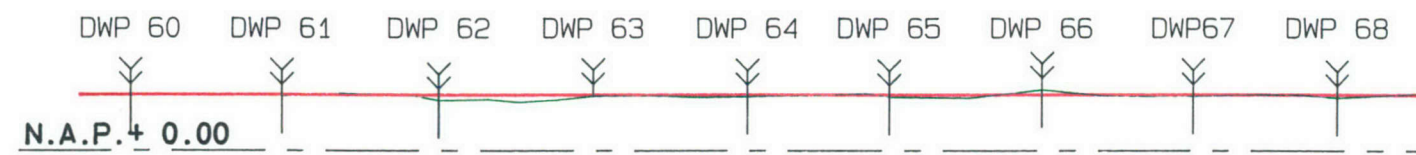
Maatgevende hoogte: NAP+3.46m

Maatgevende hoogte: NAP+3.71m

LENGTEPROFIEL ZEEVANGSZEEDIJK: Dp 47 - Dp 60

Hoogte t.o.v. N.A.P.		3.39	3.31	3.50	3.52	3.85	3.61	3.65	3.74	3.65	3.84	3.73	3.71	3.39	3.63
Afstand t.o.v. nulpunt		4694.72	4795.09	4895.57	4994.05	5094.15	5194.72	5294.92	5395.17	5494.08	5595.12	5695.41	5799.81	5897.70	5992.29
Afstand tussen punten		0.00	100.37	100.48	98.48	100.10	100.57	100.20	100.25	98.91	101.04	100.28	104.40	97.90	94.59

Horizontale schaal 1 : 5000  
 Vertikale schaal 1 : 500



Maatgevende hoogte: NAP+3.71m

Maatgevende hoogte: NAP+3.71m

LENGTEPROFIEL ZEEVANGSZEEDIJK: Dp 60 - Dp 68

Hoogte t.o.v. N.A.P.	3.63	3.60	3.33	3.61	3.58	3.54	4.04	3.60	3.50
Afstand t.o.v. nulpunt	5992.29	6092.58	6196.26	6297.88	6400.22	6493.14	6593.33	6693.80	6788.75
Afstand tussen punten	0.00	100.28	103.68	101.62	102.34	92.93	100.18	100.47	94.96

Horizontale schaal 1 : 5000  
 Vertikale schaal 1 : 500