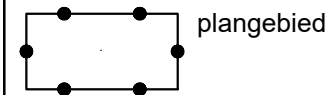


# LEGENDA

## PLANGEBIED



plangebied

## BESTEMMINGEN




Groen

G



Wonen

W



Verkeer

V



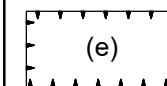
Waarde - Archeologie 3

WR-A3

## AANDUIDINGEN

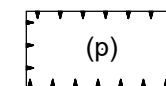


vrijwaringszone - molenbiotop



erf

(e)

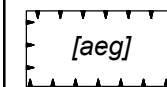


parkeerterrein

(p)

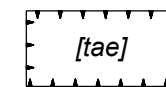


bouwvlak



aaneengebouwd

[aeg]



twee-aaneen

[tae]



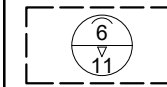
gestapeld

[gs]



vrijstaand

[vrij]

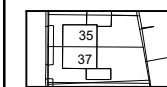


maximum goothoogte (m),  
maximum bouwhoogte (m)

6

11

## VERKLARING



BGT- en kadastrale gegevens

## bestemmingsplan Duinweg 36/36a, Oostkapelle

schaal : 1 : 1000

formaat : A3

projectnummer : 210471

bladnummer : 1

aantal bladen : 1

Identificatiecode : NL.IMRO.0717.0176BPDuiZioOkp-OW01

gemeente **Veere**

datum : 08-12-2023

datum ondergrond : 02-05-2023

voorontwerp : -

ontwerp : 08-12-2023

vaststelling : -



adviseurs in  
ruimtelijke  
ontwikkeling

Postbus 479, 6800 AL Arnhem | T 026 357 69 11 | www.sab.nl

